

Source Contains text "DUNIWAY"

07/19/2017

Matches 1189

Catalog / Objectid / Objname	Title/Description	Date	Status	Home Location
O 0077.002.0001 Buttonhook	Metal button hook. "J. C. Penny Company Department Store"		OK	MCHS Building
				
O 0077.002.0002 Dish, Candy	Small brass candy dish with a handle like a basket. Brass is pounded and has a series of small circles on the surface of the dish. Used to hold candy.			Consider for Deaccession
O 0077.002.0003 Cup	Copper cup has a trademark on the bottom "Cavalier by National Silver". Cup is barrel shaped and the handle runs the entire length of the cup. Has four raised ridges that resemble the iron ridges of a barrel. Used to hold liquids.		OK	MCHS Building
				
O 0088.052.0001 Cooker, Pressure	"Purity Fireless Cooker" Wood box on casters with tin lining and 2 cooking pots inset. From the estate of Ernest E. Baker.		Missing	Could Not Locate

Catalog / Objectid / Objname	Title/Description	Date	Status	Home Location
A 0092.013.0001 Archival Material	Materials related to Murray Wade: Autobiographies, Legislature Cartoon books, correspondence, news clippings and notes.			MCHS Building
L 1984.044.0001 Book	DAS DEUTSCHE MUSEUM GESCHICHTE - AUGAGBEN - ZIELER	1925	Deaccessioned	
L 1984.044.0002 Book	CONSERVATION TREATMENT FACILITIES IN THE U. S.	1980		
L 1984.044.0003 Directory	HISTORICAL SOCIETIES AND AGENCIES IN THE U. S. AND CANADA	1963	Deaccessioned	
L 1984.044.0004 Book	INTRODUCTION TO MUSEUM WORK	1975		MCHS Building

Catalog / Objectid / Objname	Title/Description	Date	Status	Home Location
L 1984.044.0005 Book	MANUAL FOR MUSEUMS Two copies. Other # is L2005-0247.	1976		MCHS Building
L 1984.044.0006 Book	MUSEUMS USA	1974	Deaccessioned	
O 1984.044.0007 Calender	Calender 1985 General Automobile Repairing Goodyear Tires and Towing, established 1934. 12th and Mission Street, SE Salem, Oregon 97301 Phone 585-7711	1985		MCHS Building
O 1985.041.0001 Poster		1943		MCHS Building
O 1985.041.0002 Poster	World War II Office of War Information Poster # 24. Printed by the US Government Printing Office in 1942. Title: A Careless Word....A Needless Sinking. Depiction: A ship at sea burns in the background while sailors row away in a life boat. Some are wearing life vests and some appear to be wounded.	1942		MCHS Building

Catalog / Objectid / Objname	Title/Description	Date	Status	Home Location
Created by: Fischer, Anton Otto, 1882-1962.				
O 1985.041.0003 Mill, Coffee	Coffee Grinder, metal with wood base.		OK	MCHS Building
				
O 1985.041.0004.001 Case, Cosmetic	Ladies Make-up kit. Orange color plastic. Ladies powder container.		OK	MCHS Building
	Item 1 of 9			
O 1985.041.0004.002 Kit, Cosmetic	Ladies Make-up kit. Orange color plastic. Ladies fingernail buffer (nail file)		OK	MCHS Building
	Item 2 of 9			
O 1985.041.0004.003 Kit, Cosmetic	Ladies Make-up kit. Orange color plastic. Ladies fingernail sander (nail file)		OK	MCHS Building
	Item 3 of 9			

Catalog / Objectid / Objname	Title/Description	Date	Status	Home Location
O 1985.041.0004.004 Kit, Cosmetic	Ladies Make-up kit. Orange color plastic. Ladies shoehorn		OK	MCHS Building
	Item 4 of 9			
O 1985.041.0004.005 Kit, Cosmetic	Ladies Make-up kit. Orange color plastic. Ladies corsett hook.		OK	MCHS Building
	Item 5 of 9			
O 1985.041.0004.006 Kit, Cosmetic	Ladies Make-up kit. Orange color plastic. Knife		OK	MCHS Building
	Item 6 of 9			
O 1985.041.0004.007 Kit, Cosmetic	Ladies Make-up kit. Orange color plastic. Tweezers		OK	MCHS Building
	Item 7 of 9			
O 1985.041.0004.008 Kit, Cosmetic	Ladies Make-up kit. Orange color plastic. Ladies Cuticle knife		OK	MCHS Building
	Item 8 of 9			

Catalog / Objectid / Objname	Title/Description	Date	Status	Home Location
O 1985.041.0004.009 Kit, Cosmetic	Nail File with orange plastic handle Part of a cosmetic kit		OK	MCHS Building
				
O 1985.041.0005.001.02 Razor	Razor, with "Extra Hollow Ground", fully warranted. With box (see 0085.041.0005.001.01) Item 1(2) of 3		OK	MCHS Building
				
O 1985.041.0005.001.01 Box	Box for Extra Hollw Ground Razor (see 0085.041.0005.001.02). Box has following inscription: King Razor, Number 45, Winfield L. King, President, King Razor Manufacturing Company, Indiana, Pennsylvania, established Pittsburg, Pennsylvania 1934. Reorganized Indian, Pennsylvania, 1911. Black colored box. Item 1(1) of 2		OK	MCHS Building
				
O 1985.041.0005.002.02 Razor, Straight	Straight razor with brown handle		OK	MCHS Building
				

Catalog / Objectid / Objname	Title/Description	Date	Status	Home Location
O 1985.041.0005.002.01 Box	Box for Straight Razor (0085.041.0005.2.2)		OK	MCHS Building
				
O 1985.041.0006.001 Hone, Razor	The Smith Perforated Razor Hone. Pat. U. S. March 1910. Spectally Manufactured for Marshall-Wells Hardware Company, Portland, Oregon.		OK	MCHS Building
	Item 1 of 3			
O 1985.041.0006.002 Hone, Razor	Shumate's Hone Strop, Improved. Highest quality, The Razor Sharpener that never fails.		OK	MCHS Building
	Item 2 of 3			
O 1985.041.0006.003 Strop	Combination Strop. Number 8X Patent November 19, 1903.		OK	MCHS Building
	Item 3 of 3			
O 1985.041.0007 Pamphlet				MCHS Building

Catalog / Objectid / Objname	Title/Description	Date	Status	Home Location
O 1985.041.0008 Pamphlet		1919		Cabinet 203D
O 1985.041.0009 Letter	LETTER FROM MRS. DANO RE PUBLIC HEALTH Typewritten letter on beige paper	1920-09-27		MCHS Building
A 1985.041.0010 Album, Postcard	Postcards in album mostly of coast after the turn of the century. 26 cards Printed in Germany. Dark Red cover with black print. Item 10 of 11			MCHS Building
L 1985.041.0011 Book	HISTORY OF THE WILLAMETTE VALLEY, OREGON VOLUME II	1927		
P 1987.002.0001 Print, Stereopticon	THEODORE ROOSEVELT President Theodore Roosevelt and party leaving the Oregon State Capitol. Guards on both side of walkway. Observers to left and background on Capitol steps. West Side. 2 photos mounted on cardboard Works and Studios.	1903c		Photo Cabinet 205B

Catalog / Objectid / Objname	Title/Description	Date	Status	Home Location
P 1987.002.0002 Print, Photographic	HOLMAN BUILDING Holman Building, northwest corner Ferry and Commercial Streets. View to west of front of building, housed Ross & Moores, Company, Printers, on second floor. Ground floor corner occupied by Grocery, Wonder Restaurant in remainder of front of building. Unpaved streets with street car track on Commercial Street.	1900c		Photo Cabinet 205B
O 1988.034.0001 Records	Documents on Durbin Family. Biographical notes on the Durbin Family, David Duniway.			
O 1988.034.0002 Records	Documents on Durbin Family. Statesman Index, pages 1002 - 1005			
O 1988.034.0003 Records	Documents on Durbin Family. Daughters of the American Revolution records -- Odd Fellows Cemetery.			
O 1988.034.0004 Records	Documents on Durbin Family. U. S. Census, Marion County, 1860	1860		





Catalog / Objectid / Objname	Title/Description	Date	Status	Home Location
O 1988.034.0005 Records	Documents on Durbin Family.			
	History of Baker, Grant, Malheur and Harney Counties.			
O 1988.034.0006 Records	Documents on Durbin Family.			
	Centenial History of Oregon.			
O 1988.034.0007 Records	Documents on Durbin Family.			
	Clark's Willamette Valley, Oregon.			
O 1988.034.0008 Records	Documents on Durbin Family.			
	Newspaper Article by Ben Maxwell.			
O 1988.034.0009 Records	Documents on Durbin Family.			
	Durbin Dictionary: A Record of the Durbins until 1900's.			





Catalog / Objectid / Objname	Title/Description	Date	Status	Home Location
O 1988.034.0010 Records	Documents on Durbin Family. The Holy Bible containing the Old and New Testaments.	1884		
O 1988.034.0011 Records	Documents on Durbin Family. Genealogical Charts (4).	1884		
O 1988.034.0012 Records	Documents on Durbin Family. What's pass is prologue by David Duniway, March 29, 1988.	1888-03-29		
L 1988.041.0001 Book	BUILDING CONSTRUCTION AND SUPERINTENDENCE PART I, SEVENTH EDITION, MASONS' WORK	1905	OK	MCHS Building
L 1988.041.0002 Book	BUILDING CONSTRUCTION AND SUPERINTENDENCE, PART 2	1902	OK	MCHS Building






Catalog / Objectid / Objname	Title/Description	Date	Status	Home Location
L 1988.052.0002 Book	FARM TOOLS THROUGH THE AGES	1973	OK	Business and Industry Shelf
O 1988.064.0001 Badge	Captain Midnight's Secret Squadron Badge.	1945	Missing	Could Not Locate
O 1988.064.0002 Bottle	Penny in small bottle. From U. S. Bank.		Missing	Could Not Locate
O 1988.064.0003 Opener, Bottle	Little Chancellor Cigar Bottle Opener. Has Screw driver and Bottle Cap Opener.		Missing	Could Not Locate
O 1988.064.0004 Opener, Bottle	Pocket bottle opener and screw driver. Donor to VFW for VFW Welfare Fund.		Missing	Could Not Locate






Catalog / Objectid / Objname	Title/Description	Date	Status	Home Location
O 1988.064.0005 Token	Camp Adair Exchange 5cents Bottle Deposit token.		Missing	Could Not Locate
O 1988.064.0006 Token	25 cents taken for Skateland, Salem, Oregon.		Missing	Could Not Locate
O 1988.064.0007 Toy	Play Penny Uncle Sam.	1950	Missing	Could Not Locate
P 1992.013.0002 Print, Photographic	Nude woman, with back to camera, standing in front of mirror apparently in a photography studio. Man in suit appears to be posing her.	1920c		MCHS Building
P 1992.013.0003 Print, Photographic	S.A. DAVIS, M.D. Full Face portrait of Susan A. Davis, M.D. She is wearing a dark colored dress with a pleated blouse with a high,ruffled neck. She has a ribbon in her hair. Pen titled in ink under image "S.A. Davis, M.D. 1898" Back of photo inscribed with the words "Murray L. Wade"	1898		MCHS Building













Catalog / Objectid / Objname	Title/Description	Date	Status	Home Location
P 1992.013.0004 Print, Photographic	S.A. DAVIS, M.D. Profile portraits of Susan A. Davis, M.D., wearing dress described in 1992.013.0003. Card embossed with name of photographer. Ink written underneath image: "S.A. Davis, M.D. 1898". Written in ink on the back: "Murray L. Wade"	1898		MCHS Building
				
P 1992.013.0005 Print, Photographic	BROOKS SCHOOL DISTRICT 31 Brooks School, District 31 Marion County Oregon, fall 1911 Students and teachers: Miss Frank and Miss Morgan (see tagging for student names) From the original in possession of Georgia Morgan Cook - June 1980 - Manzanita, OR	1911	OK	MCHS Building
				
P 1992.013.0006 Print, Photographic	SANBORN MAP Sanborn map photo of Bush-Breyman block used by David Duniway for Historic Preservation nomination research.		OK	MCHS Building
				
P 1994.005.0001 Print, Photographic	MASONIC TEMPLE Masonic Temple - northwest corner High and State Streets. Livesley Building - left rear - southwest corner Liberty and State Streets. Guardian Building - southeast corner Liberty and State Streets. Oregon Building - 490 State Street.	1928-02-12		Photo Cabinet 205B
				






Catalog / Objectid / Objname	Title/Description	Date	Status	Home Location
P 1994.005.0002 Print, Photographic	COURT STREET House at 575 Court Street. Liquor store to left.	1928-02-13		Photo Cabinet 205B
				
P 1994.005.0003 Print, Photographic	MARION COUNTY COURT HOUSE Marion County Court House from 575 Court Street looking south (North side). Masonic Temple far left. Oregon Building in right background (490 State Street)	1928-05		Photo Cabinet 205B
				
P 1994.005.0004 Print, Photographic	HIGH STREET From left: Oregon Building (490 State Street) Masonic Temple (High Street) Livesley Building (background - northwest corner High and State Street) Odd Fellows Building (on right southwest corner Court and High Streets) Truck parked in front on Court Street	1928-05		Photo Cabinet 205B
				
P 1994.005.0005 Print, Photographic	FIRST PRESBYTERIAN CHURCH First Presbyterian Church looking across Winter Street, facing Chemeketa. Car in Front.	1928-05		Photo Cabinet 205B
				




Catalog / Objectid / Objname	Title/Description	Date	Status	Home Location
P 1994.005.0006 Print, Photographic	CAPITOL BUILDING Oregon State Capitol, east front in snow.	1928-02-03		Photo Cabinet 205B
				
P 1994.005.0007 Print, Photographic	STATE OFFICE BUILDING New State Office Building, 12th and Court Streets, under construction. Workmen in foreground preparing foundation and other ground-level support. Some first floor concrete already poured.	1929-09-08		Photo Cabinet 205B
				
P 1994.005.0008 Print, Photographic	FIRST METHODIST CHURCH First Methodist Church from 575 Court Street. Southeast corner of State and Church Street. Elks Club - 680 State Street, to left. Washington Hotel on right - 558 State Street.	1928-05		Photo Cabinet 205B
				
P 1994.005.0009 Print, Photographic	WILLSON PARK Waite Memorial Fountain, Willson Park.	1928-08-04		Photo Cabinet 205B
				
P 1994.005.0010 Print, Photographic	WILLAMETTE UNIVERSITY Football Game at Sweetland Field, South of Waller Hall, Willamette University. View partially obstructed. Fans setting in bleachers on far side of field.	1929c		Photo Cabinet 205B
				

Catalog / Objectid / Objname	Title/Description	Date	Status	Home Location
P 1994.005.0011 Print, Photographic 	FAIRVIEW AVENUE House on Fairview Avenue. Hedge in front, House surrounded by trees, Dirt road.	1927		Photo Cabinet 205B
P 1994.005.0012 Print, Photographic 	ELKS CLUB North side of Elks Club, 680 State Street. Paved street, with paved walks on both sides. Row of small bushes on north side of street.	1928-05		Photo Cabinet 205B
P 1994.005.0013 Print, Photographic 	12TH STREET Icy view across slush-covered 12th Street to driveway between State Office Building (1146 Court Street) and Supreme Court Building (northwest corner of State and 12th Street). Cars in front.	1935-10-31		Photo Cabinet 205B
P 1994.005.0014 Print, Photographic 	STATE OFFICE BUILDING State Office Building from Print Shop entrance across 12th Street. Two cars parked in front. Construction material around building.	1930-03-16		Photo Cabinet 205B
P 1994.005.0015 Print, Photographic 	HIGH STREET Rogers Building with principal store of W. E. "Dan" Burns, 201 S. High Street. To Right: Auto Parts, Speedometer Service To Left: White Sewing Machine Company (167 S. High), Nursery.	1928-08-05		Photo Cabinet 205B

Catalog / Objectid / Objname	Title/Description	Date	Status	Home Location
P 1994.005.0016 Print, Photographic	POST OFFICE Salem Post Office, 100 Block of North Church Street, covered with ivy.	1928-08-04		Photo Cabinet 205B
				
P 1994.005.0017 Print, Photographic	MILES LINEN COMPANY Miles Linen Company, Linen Mill Building, 2150 Fairgrounds Road. Razed November 1998.	1928-02-12		Photo Cabinet 205B
				
P 1994.005.0018 Print, Photographic	HIGH STREET East side of 100 Block of South High Street, view to Northeast. Pacific Building Elsinore Theater Ira Jorgensen Machine Shop Blacksmith Shop Photo taken from Rogers building, southwest corner of High and Ferry Streets.	1928-08-05		Photo Cabinet 205B
				
P 1994.005.0019 Print, Photographic	HIGH STREET Service Station on the southeast corner of High and Ferry Street. At right, rear elevation of Vick Brothers Building. Taken from Rogers Building, southwest corner of High and Ferry Streets.	1928-08-05		Photo Cabinet 205B
				
P 1994.005.0020 Print, Photographic	HIGH STREET Steam Shovel excavating for basement of new State Office Building, southwest corner of 12th and Court Street. Print Shop and Auto Department in background.	1928-08-05		Photo Cabinet 205B
				

Catalog / Objectid / Objname	Title/Description	Date	Status	Home Location
P 1994.005.0021 Print, Photographic 	DIRIGIBLE U. S. Naby Dirigible "Macon" pictured above the Oregon State Capitol Dome. Photo taken from roof of State Office Building.	1934-08-22		Photo Cabinet 205B
P 1994.005.0022 Print, Photographic 	MARION SQUARE Marion Square	1928-05-18		Photo Cabinet 205B
P 1994.005.0023 Print, Photographic 	WILLSON PARK Willson Park. View to the west from west steps of the State Capitol Building. Snow on ground. Waite Fountain visible.	1929-02-03		Photo Cabinet 205B
P 1994.005.0024 Print, Photographic 	WILLSON PARK Willson Park. View to the east, horse watering trough, with State Capitol Dome in background.	1929-09-03		Photo Cabinet 205B
P 1994.005.0025 Print, Photographic 	SALMON FISHING Salmon fishing, north Mill Creek near Church Street. Crowd of onlookers. Men standing in stream with fishing poles.	1928-05-27		Photo Cabinet 205B






Catalog / Objectid / Objname	Title/Description	Date	Status	Home Location
P 1994.005.0026 Print, Photographic	SALMON FISHING Salmon fishing, north Mill Creek near Church Street. Crowd of onlookers. Men standing in stream with fishing poles.	1928-05-27		Photo Cabinet 205B
				
P 1994.005.0027 Print, Photographic	MILL CREEK DAM North Mill Creek Dam - between Church and High Streets, in approx. the 700 block. The Dam stopped salmon runs.	1928-05-27		Photo Cabinet 205B
				
P 1994.005.0028 Print, Photographic	CANDALARIA ORCHARDS Candalaria Orchards. Trees identified as	1927		Photo Cabinet 205B
				
P 1994.005.0029 Print, Photographic	BEN LOMON PARK House - Ben Lomon Park (on hill). Shed behind it. Circular driveway with flowers in the middle in front of the house. View of country side in background. "NOB HILL" East eand of Ben Lomon Drive. House still there.	1927		Photo Cabinet 205B
				
P 1994.005.0030 Print, Photographic	FAIRVIEW AVENUE House - with prune dryer to left, on Fairview Avenue.	1927		Photo Cabinet 205B
				





Catalog / Objectid / Objname	Title/Description	Date	Status	Home Location
P 1994.005.0031 Print, Photographic	FAIRVIEW AVENUE House and prune dryer , farm on Fairview Avenue. Barn behind house. Bare field in foreground.	1920c		Photo Cabinet 205B
				
P 1994.005.0032 Print, Photographic	LESTIE & MARION SPARKS Wedding picture of Lestie and Marion Sparks. He is dressed in a suit and she is in a light colored dress and hat, holding a flower bouquet/	1928-09		Photo Cabinet 205B
				
P 1994.005.0033 Print, Photographic	ARMIN E. BERGER Political campaign card of Armine E. Berger of Alderman. The text says "A Square Deal for the 7th Ward. A Modern city... Equality in taxes. Economy in operation. Born and raised in Salem. 16 years a practicing dentist. We earnestly recommend this candidate. Paul R. Hendricks, Frank Durbin Sr., WM J. Entress, Jim Patterson, Graham Sharkey.	1930c		
				
O 1994.009.0001 Documents	November 5, 1887 Warrant # 462 to E. S. Lamport drawn on Oregon State Board of Agriculture in the amount of \$ 5.00 for repairs of Sprinkler for grounds	1887-11-05		MCHS Building
O 1994.009.0002 Documents	October 1, 1892, Warrant # 887 to E. S. Lamport, drawn on Oregon State Board of Agriculture, in the amount of \$ 1.75 for Leather Pipe (General Fund).	1892-10-01		MCHS Building






Catalog / Objectid / Objname	Title/Description	Date	Status	Home Location
O 1994.009.0003 Documents	September 17, 1904, Warrant # 627 to Fred Lamport, drawn on Oregon State Board of Agriculture, in the amount of \$ 9.50 (Premium Fund), for award in Division, Class 40, Number 22, Fair of 1904.	1904-09-17		MCHS Building
O 1994.009.0004 Documents	April 12, 1940, Check # 7899 to Fred Lamport, drawn on Ladd and Bush Bankers, in the amount of \$ 1.00 by A.N. Bush, President	1940-04-12		MCHS Building
O 1994.009.0005 Documents	September 19, 1973 transfer note from the desk of Senator Fredrick Lamport to Dave Duniway.	1973-09-19		MCHS Building
P 1994.068.0001 Microfilm	OREGON STATESMAN White box containing microfilm. Used in connection with the Statesman Indexing Project. Salem, Oregon Statesman, March 28, 1851 - December 16, 1856 Box size: 4" x 4" x 1 3/4"	1851-03-28-1856 -12-16		MCHS Building
P 1994.068.0002 Microfilm	OREGON STATESMAN White box containing microfilm. Used in connection with the Statesman Indexing Project. Salem, Oregon Statesman, December 23, 1856 to March 6, 1868. Box size: 4" x 4" x 1 3/4"	1856-12-23-1868 -03-06		MCHS Building






Catalog / Objectid / Objname	Title/Description	Date	Status	Home Location
P 1994.068.0003 Microfilm	OREGON STATESMAN White box containing microfilm. Used in connection with the Statesman Indexing Project. Salem, Oregon Statesman, March 13, 1860 to February 27, 1865. Box size: 4" x 4" x 1 3/4"	1860-03-13-1865 -02-27		MCHS Building
P 1994.068.0004 Microfilm	OREGON STATESMAN White box containing microfilm. Used in connection with the Statesman Indexing Project. Salem, Oregon Statesman, March 6, 1865 to October 9, 1875. Box size: 4" x 4" x 1 3/4"	1865-03-06-1875 -10-09		MCHS Building
P 1994.068.0005 Microfilm	TRAIL DIARIES Tan box. Labeled: Recordak Film Records, contents: Overland Trail Diaries of: Mrs. Wm Cornell (cousin of Ezra Cornell of Cornell Road in Portland) Ester Bell Hanna Rachelle Rose (Rachel) Andrew (Vanderbitt) Vanderkirk Box size: 4" x 4" x 1 3/4"	1865-03-06-1875 -10-09		MCHS Building
P 1994.068.0006 Microfilm	TRAIL DIARIES Tan box. Labeled: Recordak Film Records, contents: Notes by Harriet Morse and Fred McMillan on: Hanna and McMillian - information 1852 Box size: 4" x 4" x 1 3/4"	1852c		MCHS Building






Catalog / Objectid / Objname	Title/Description	Date	Status	Home Location
P 1994.068.0007 Microfilm	TRAIL DIARIES White box. Labeled: Presbyterian of the West, newspapers dated September 1851 to August 1853. Box size: 4" x 4" x 1 3/4"	1851-09-1853-08		MCHS Building
P 1994.068.0008 Microfilm	TRAIL DIARIES Tan box. Labeled: Film Record -- Remington Rand -- Receiving Spool Charlotte M. Kirkwood, In to the Eye of the Setting Sun (early manuscript for her book). Box size: 4" x 4" x 1"			MCHS Building
L 1994.086.0001 Book	WALLPAPER IN AMERICA; FROM THE SEVENTEENTH CENTURY TO WORLD WAR I Wallpaper history book, featuring paper in Bush House in Salem.	1980		MCHS Building
A 1999.013 Records	DAVID DUNIWAY COLLECTION 22 boxes of records for the David Duniway collection. Box 22, containing American Revolution Bicentennial Materials was found with other municipal records on shelf 146A and moved to this collection based on the collection receipts found in the box relating to David Duniway.			MCHS Building



Catalog / Objectid / Objname	Title/Description	Date	Status	Home Location
P 1999.013.0001 Print, photographic	View to North Liberty Road. Liberty School at left foreground. Liberty street in background.	1910c		
				
P 1999.013.0002 Print, photographic	Salem Heights School student body. 1908-1909. This is the first group to attend the school. School built summer 1908. Attached sheet identifies students.	1908c		
				
P 1999.013.0003 Print, Photographic	Students lined up to enter Salem Heights School. Front Entrance of school.	1915		
				
P 1999.013.0004 Print, Photographic	Leslie Junior H.S. South elevation.	1927		
				
P 1999.013.0005 Print, Photographic	Students posed on front steps of yew park school possibly 4th grade. See note attached to catalog sheet 1999.13.6.	1914c		
				





Catalog / Objectid / Objname	Title/Description	Date	Status	Home Location
P 1999.013.0006 Print, Photographic	Students in grade A year park school posed on front steps of school. Some students identified on sheet. Attached to catalog sheet. Mounted on Hardboard.	1914		
				
P 1999.013.0007 Print, Photographic	Four Salem School buildings in montage. Upper Right- Yew Park School 13th and Mission St. Lower Right- Grant School- Market St. between Cottage and N. Winter. Lower Left- Washington School- N. 12th St. between Cantor and Marion. Upper Left- Lincoln School- Myers St. between S. High and S. Liberty.	1915c		
				
P 1999.013.0008 Print, Photographic	WATER STREET View of first bridge across Willamette River, 1886, looking north. Enlargement from photo 1999.013.0011 thru right span of Willamette River bridge showing Wilson-Durbin House, 404 Water Street.	1886c		Photo Cabinet 205C
				
P 1999.013.0009 Print, Photographic	WATER STREET View of first bridge across Willamette River, 1886, looking north. Still further enlargement of photo 1999.013.0008	1886c		Photo Cabinet 205C
				

Catalog / Objectid / Objname	Title/Description	Date	Status	Home Location
P 1999.013.0010 Print, Photographic 	WILLAMETTE RIVER BRIDGE View of first bridge across Willamette River, 1886, looking north. Enlargement from photo 1999.013.0011 Middle span of Willamette River Bridge looking north. Horse and buggy and pedestrians on bridge. Capitol Mills and Willamette Valley Flouring Mills in the background.	1886c		Photo Cabinet 205C
P 1999.013.0011 Print, Photographic 	WILLAMETTE RIVER BRIDGE View of first bridge across Willamette River, 1886, looking north.	1886c		Photo Cabinet 205C
P 1999.013.0012 Print, Photographic 	WATER STREET View of first bridge across Willamette River, 1886, looking north. Enlargement from photo 1999.013.0011 Middle span of Willamette River Bridge looking north. Showing portion of Front Street north of Wilson-Dunbin House, 404 Water Street.	1886c		Photo Cabinet 205C
P 1999.013.0013 Print, Photographic 	WATER STREET View of first bridge across Willamette River, 1886, looking north. Duplicate of 1999.013.0009	1886c		Photo Cabinet 205C
P 1999.013.0014 Print, Photographic 	WATER STREET House just north of Wilson-Durbin house (404 Water Street), portion of Wilson-Dunbin house on right.	1900c		Photo Cabinet 205C


Catalog / Objectid / Objname	Title/Description	Date	Status	Home Location
P 1999.013.0015 Print, Photographic 	WATER STREET Photo of upper portion of house in photo 1999.013.0016, showing window surrounds similar of those on the Wilson-Durbin House.	1970c		Photo Cabinet 205C
P 1999.013.0016 Print, Photographic 	WATER STREET Two (2) story frame house with horizontal lap siding above and T-III below. Porch across the front.	1970c		Photo Cabinet 205C
P 1999.013.0017 Print, Photographic 	WATER STREET View of first bridge across Willamette River, 1886, looking north. Further enlargement of photo 1999.013.0008.	1886c		Photo Cabinet 205C
P 1999.013.0018 Print, Photographic 	WILSON-DUNBIN HOUSE View from the northwest quarter showing the front door of Wilson-Durbin House, 404 Water Street, during early stages of restoration. Windows boarded up.	1980c		Photo Cabinet 205C
P 1999.013.0019 Print, Photographic 	WILSON-DURBIN HOUSE View from the southwest quarter showing the Wilson-Durbin House, 404 Water Street, during early stages of restoration. Windows boarded up.	1980c		Photo Cabinet 205C





Catalog / Objectid / Objname	Title/Description	Date	Status	Home Location
P 1999.013.0020 Print, Photographic 	WILSON-DUNBIN HOUSE View from the north side showing the Wilson-Durbin House, 404 Water Street, during early stages of restoration. Windows boarded up. Slightly closer than 1999.013.0021.	1980c		Photo Cabinet 205C
P 1999.013.0021 Print, Photographic 	WILSON-DUNBIN HOUSE View from the north side showing the Wilson-Durbin House, 404 Water Street, during early stages of restoration. Windows boarded up.	1980c		Photo Cabinet 205C
P 1999.013.0022 Print, Photographic 	WILSON-DUNBIN HOUSE View from the southwest quarter showing the Wilson-Durbin House, 404 Water Street, during early stages of restoration. Windows boarded up.	1980c		Photo Cabinet 205C
P 1999.013.0023 Print, Photographic 	FAMILY GROUP Large group of men, women, and children, possibly several generations of the same family, on the front porch of a house. The photo was in the Wilson-Durbin folder.	1900c		Photo Cabinet 205C
P 1999.013.0024 Print, Photographic 	Ladd and Bush Bank Bldg. S.E. corner State and Commercial Sts. Hardware Store adjoining on South. Unpaved streets, wooden sidewalks Gas station lamps, Hardware store believed to be J.C. Brown and Co 236 Commercial St.	1885c		

Catalog / Objectid / Objname	Title/Description	Date	Status	Home Location
P 1999.013.0025 Print, Photographic	Bronze Statue in Bush Pastures Park, by Award Fairbanks tilted "the guidance of youth" commissioned 1959. Carroll Moorts Pioneer Memorial. Location approx. 100 yds North of intresection of Lefelle and Winter Sts.	1980c		
				
P 1999.013.0026 Print, Photographic	Bayne Bldg, 341 State St. View to Northwest. Shows alley wall. Brick front partially obscured by street tree.	1980c		
				
P 1999.013.0028 Print, Photographic	Stairway two flights. Believed to be to 2nd floor Bayne Bldg, 341 State St. Wood coting, hand rails both sides. window visible at top of stairs.	1980c		
				
P 1999.013.0029 Print, Photographic	Bayne BLdg. 341 State St. brick,two story,decretative brick work at top of fachde. Decorative detail about entravce No leaves on street trees.	1980		
				
P 1999.013.0030 Print, Photographic	Bayne bldg 341 State St. View to North and East. Autos parked at curb. Pedestrians in crosswalk. Per 1915 City Directory John Bayne, Attorney. Had offices on second floor. Geo Bayne, Hop Grower, also on 2nd floor, 333 State St. to left and right background, Pomeroy Bldg.	1915c		
				

Catalog / Objectid / Objname	Title/Description	Date	Status	Home Location
P 1999.013.0031 Print, Photographic	South elevation facing State St. Bayne building, 341 State St. ground floor occupants, Burrough's electric 335 State, and Little King Restaurant, 349 State St. Two story brick bldg., stone floors first floor. Photo taken in winter, no leaves on street tree.	1970c		
				
P 1999.013.0032 Print, Photographic	North Side State St. between Commerical and Liberty Sts. Frpm left: Bayne bldg, 841 State, bldg occupied by Smoke Shop, Pomeroy and Keenc Bldg, 381 State. Bayne Bldg: 2 story brick, decorative brick at top of facats. Smoke Shop: 1 story brick, decroative brick on facade above awning. Pomeroy bldg: 2 story brick.	1980c		
				
P 1999.013.032 Negative, Film	ELVA BREYMAN BROWN HOUSE, SEAL ROCK Image of a block of wood with the letters e and b on it (may be what is being pointed at in image 1999.013.0531.) No photograph located.			
P 1999.013.0033 Print, Photographic				
				
P 1999.013.0034 Print, Photographic	Albert Bates Barn from Bates Rd. Battle Creek Area old, rzo, Board and Batten Barn with additions, Metal roof, trucked back up to doorway. Horse grazing. Indian Skirmish area of July 1846.	1985		
				


Catalog / Objectid / Objname	Title/Description	Date	Status	Home Location
P 1999.013.0035 Print, Photographic	ALBERT BATES BARN Albert Bates Barn from Bates Road, Battle Creek Area. Old red board and batten barn with additions. Metal roof. Truck backed up to doorway. Indians skirmish area of July 1846.	1985-06		Photo Cabinet 205C
P 1999.013.0036 Print, Photographic	 Alfred Bates Barn Battle Creek area. Indian Skirmish area of July 1846. From Bates road looking North. Creek in foreground. Trees partially obscuring board and Batten Barn with metal roof.	1985		
P 1999.013.0037 Print, Photographic	 North West corner State and Liberty Streets. At corner is the Gray Building, 105 Liberty St. N.E., built 1891. Two story brick masonry. Decorative parapet. Autos parked at curb, Reed Opera House at right. Pioneer trust and Adolph buildings at left,	1939		MCHS Building
P 1999.013.0038 Print, Photographic	 Jones-Harrison House. 10705 Portland Rd. Address found in David Duniway House. Assumed to be this. Rear view with multi-windowed out building to left. Apples on tree left in foreground.	1980c		
P 1999.013.0039 Print, Photographic	 Jones-Harrison House. 10705 Portland Road. Address found in David Duniway House. Assumed to be this. Rear view with multi-windowed out building to left. Apples on tree left in foreground.	1980c		






Catalog / Objectid / Objname	Title/Description	Date	Status	Home Location
P 1999.013.0040 Print, Photographic	Jones-Harrison House. 10705 Portland Road. Address found in David Duniway House. Assumed to be this. Right side view front. Wrap-around porch in front, sheds in rear.	1980c		
				
P 1999.013.0041 Print, Photographic	Jones-Harrison House. 10705 Portland Road. Address found in David Duniway House. Assumed to be this. Left side rearview. Apples on trees. Shed to rear. David Duniway and 2 ledges to right	1980c		
				
P 1999.013.041.004 Transparency, Slide	HUBBARD BUILDING Hubbard Building (484-494 State Street SE and 129 S. High Street), Salem, Oregon, north facade.	1981		
P 1999.013.0042 Print, Photographic	Jones-Harrison House. 10705 Portland Road. Address found in David Duniway House. Assumed to be this. Left side view. Shows shed to left. David Duniway and 2 ladies close beside house.	1980c		
				
P 1999.013.0043 Print, Photographic	Jones-Harrison House. 10705 Portland Road. Address found in David Duniway House. Assumed to be this. Probable view of cutaway of ceiling.	1980c		
				






Catalog / Objectid / Objname	Title/Description	Date	Status	Home Location
P 1999.013.043.018 Print, Photographic	BEDNARZ (JARMAN) HOUSE INTERIOR PHOTOGRAPHS Looking at what appeared to be grand hallway from opposite direction of photograph 1999.013.0432.008. Features fireplace and seating flanking fireplace.	1979		
P 1999.013.0044 Print, Photographic	 Jones-Harrison House. 10705 Portland Road. Address found in David Duniway House. Assumed to be this. View of corner of wall and ceiling. Showing different wallpaper with brick wall to right with stovepipe. Beams in ceiling.	1980c		
P 1999.013.0045 Print, Photographic	 Jones-Harrison House. 10705 Portland Road. Address found in David Duniway House. Assumed to be this. Wood fire place with screen. Items on mantle include ship model. Plant stand to right.	1980c		
P 1999.013.0046 Print, Photographic	 Jones-Harrison House. 10705 Portland Road. Address found in David Duniway House. Assumed to be this. 2nd floor, showing stair landing fence, doors to rooms, barw walls, bookcase. window in background. Dresser in room to left.	1980c		
P 1999.013.0047 Print, Photographic	 Jones-Harrison House. 10705 Portland Road. Address found in David Duniway House. Assumed to be this. Stairs to first floor, Stair fence on 2nd Floor, doors to room.	1980c		






Catalog / Objectid / Objname	Title/Description	Date	Status	Home Location
P 1999.013.0048 Print, Photographic	Jones-Harrison House. 10705 Portland Road. Address found in David Duniway House. Assumed to be this. View part way up stairs, shows windows on 2nd floor, railing to right.	1980c		
				
P 1999.013.0049 Print, Photographic	Jones-Harrison House. 10705 Portland Road. Address found in David Duniway House. Assumed to be this. First floor view, showing door to room with piano and lamps.	1980c		
				
P 1999.013.0050 Print, Photographic	Jones-Harrison House. 10705 Portland Road. Address found in David Duniway House. Assumed to be this. Second floor view of front windows, with metal chair and coffee table in foreground.	1980c		
				
P 1999.013.0051 Print, Photographic	S.E. Breyman House (619 Court St.) View from corner of church and Court Streets showing portion of Charles McNary House (643 Court St.)	1905-1915		
				
P 1999.013.0052 Print, Photographic	Breyman House front steps showing three generations of Breyman Boise families. Church St. S. entrance.	1905-1915	OK	
				





Catalog / Objectid / Objname	Title/Description	Date	Status	Home Location
P 1999.013.0053 Print, Photographic	Picture inside Breyman house with a woman sitting at a desk in the corner with a decorative to left of doorway to right. White Chandelier above, pictures on wall, rug on floor.	1910-1925	OK	
P 1999.013.0054 Print, Photographic	Breyman House-619 Court St. with street and paved sidewalks, tree and shrubs	1920-1930	OK	
P 1999.013.0055 Print, Photographic	Breyman House showing considerable deterioration.	1950-1960		
P 1999.013.0056 Print, Photographic	Group of ladies all but one in white in a room of Breyman House. Archway to right, doorway to left, china cupboard against far wall. Pictures on walls, white chandelier from ceiling.	1915c		
P 1999.013.0057 Print, Photographic	3 boys before Breyman House steps and entrance. Smaller one in firemen uniform.	1915c		

Catalog / Objectid / Objname	Title/Description	Date	Status	Home Location
P 1999.013.0058 Print, Photographic	View from one room to another through an archway. White chandeliers in both rooms. Straight chairs and tables. Pictures on farwall, drapery in arch, carpet on floor.	1915c		
P 1999.013.0059 Print, Photographic	Lady standing on stairway to second floor. Statue on lower stair pedestal. Plant on plant stand on floor. Lady has fancy flower hat.	1915c		
				
P 1999.013.0060 Print, Photographic	5 boys playing firemen with wagon labeled "Hooked and Ladder No.1". Smallest boy has on firemen suit. In front of Breyman front porch with lattice work between floor and ground.	1915c		
				
P 1999.013.0061 Print, Photographic	View of front of Breyman House, showing iron fence, sidewalk and high street curb.	1915c		
				
P 1999.013.0062 Print, Photographic	Man, woman and girl in front of steps leading to entrance. All in period clothing (Also 2 Duplicates).	1915c		

Catalog / Objectid / Objname	Title/Description	Date	Status	Home Location
P 1999.013.0063 Print, Photographic	3 boys before Breyman House steps and entrance. Smaller one in fireman uniform.	1915c		
				
P 1999.013.0064 Print and Negative	DANIEL B. JARMAN HOUSE Daniel B. Jarman House and Gardens at 567 High Street, SE. Interior of main hallway. Beams from overhang balcony, furnishings along walls. Negative located in Box 2 of 2, Duniway Photos, envelope labeled 1999.013.0064 to .0074; .0081 to .0121; and .0123 to .0150.	1981-05-09		Photo Cabinet 205C
				
P 1999.013.0065 Print and Negative	DANIEL B. JARMAN HOUSE Daniel B. Jarman House and Gardens at 567 High Street, SE. Corner of Living Room, square piano in corner, davenport at left. Negative located in Box 2 of 2, Duniway Photos, envelope labeled 1999.013.0064 to .0074; .0081 to .0121; and .0123 to .0150.	1981-05-09		Photo Cabinet 205C
				
P 1999.013.0066 Print and Negative	DANIEL B. JARMAN HOUSE Daniel B. Jarman House and Gardens at 567 High Street, SE. Door in archway. Negative located in Box 2 of 2, Duniway Photos, envelope labeled 1999.013.0064 to .0074; .0081 to .0121; and .0123 to .0150.	1981-05-09		Photo Cabinet 205C
				
P 1999.013.0067 Print and Negative	DANIEL B. JARMAN HOUSE Daniel B. Jarman House and Gardens at 567 High Street, SE. Door in archway at left, carved stylized Egyptian cat. Negative located in Box 2 of 2, Duniway Photos, envelope labeled 1999.013.0064 to .0074; .0081 to .0121; and .0123 to .0150.	1981-05-09		Photo Cabinet 205C
				




Catalog / Objectid / Objname	Title/Description	Date	Status	Home Location
P 1999.013.0068 Print and Negative	DANIEL B. JARMAN HOUSE Daniel B. Jarman House and Gardens at 567 High Street, SE. Working on square piano in living room. Negative located in Box 2 of 2, Duniway Photos, envelope labeled 1999.013.0064 to .0074; .0081 to .0121; and .0123 to .0150.	1981-05-09		Photo Cabinet 205C
				
P 1999.013.0069 Print and Negative	DANIEL B. JARMAN HOUSE Daniel B. Jarman House and Gardens at 567 High Street, SE. Interior of Dining Room. Round table with 6 chairs. Negative located in Box 2 of 2, Duniway Photos, envelope labeled 1999.013.0064 to .0074; .0081 to .0121; and .0123 to .0150.	1981-05-09		Photo Cabinet 205C
				
P 1999.013.0070 Print and Negative	DANIEL B. JARMAN HOUSE Daniel B. Jarman House and Gardens at 567 High Street, SE. Interior of Dining Room. Round table with 5 chairs, 3 windows. Negative located in Box 2 of 2, Duniway Photos, envelope labeled 1999.013.0064 to .0074; .0081 to .0121; and .0123 to .0150.	1981-05-09		Photo Cabinet 205C
				
P 1999.013.0071 Print and Negative	DANIEL B. JARMAN HOUSE Daniel B. Jarman House and Gardens at 567 High Street, SE. Working on square piano in Living Room. Negative located in Box 2 of 2, Duniway Photos, envelope labeled 1999.013.0064 to .0074; .0081 to .0121; and .0123 to .0150.	1981-05-09		Photo Cabinet 205C
				
P 1999.013.0072 Print and Negative	DANIEL B. JARMAN HOUSE Daniel B. Jarman House and Gardens at 567 High Street, SE. Living Room interior - Fireplace, furniture and patio doors. Negative located in Box 2 of 2, Duniway Photos, envelope labeled 1999.013.0064 to .0074; .0081 to .0121; and .0123 to .0150.	1981-05-09		Photo Cabinet 205C
				



Catalog / Objectid / Objname	Title/Description	Date	Status	Home Location
P 1999.013.0073 Print and Negative 	DANIEL B. JARMAN HOUSE Lady holding glass standing in front of mirror in Living Room. Negative located in Box 2 of 2, Duniway Photos, envelope labeled 1999.013.0064 to .0074; .0081 to .0121; and .0123 to .0150.	1981-05-09		Photo Cabinet 205C
P 1999.013.0074 Print and Negative 	DANIEL B. JARMAN HOUSE Portrait of a woman looking in a mirror. Negative located in Box 2 of 2, Duniway Photos, envelope labeled 1999.013.0064 to .0074; .0081 to .0121; and .0123 to .0150.	1981-05-09		Photo Cabinet 205C
P 1999.013.0075 Print, Photographic 	DANIEL B. JARMAN HOUSE Daniel B. Jarman House and Gardens at 567 High Street, SE. One entry way, with shrubs and trees.	1979c		Photo Cabinet 205C
P 1999.013.0076 Print, Photographic 	DANIEL B. JARMAN HOUSE Daniel B. Jarman House and Gardens at 567 High Street, SE. Side of House with chimney, entry way, upstairs, window and shrubs.	1979c		Photo Cabinet 205C
P 1999.013.0077 Print, Photographic 	DANIEL B. JARMAN HOUSE Daniel B. Jarman House and Gardens at 567 High Street, SE. Fountain in yard.	1979c		Photo Cabinet 205C




Catalog / Objectid / Objname	Title/Description	Date	Status	Home Location
P 1999.013.0078 Print, Photographic	DANIEL B. JARMAN HOUSE Daniel B. Jarman House and Gardens at 567 High Street, SE. Main entrance, east side. Shrubbery and bird bath.	1979c		Photo Cabinet 205C
				
P 1999.013.0079 Print, Photographic	DANIEL B. JARMAN HOUSE Daniel B. Jarman House and Gardent at 567 High Street, SE. Back of house. Trees, shurbs, people.	1979c		Photo Cabinet 205C
				
P 1999.013.0080 Print, Photographic	DANIEL B. JARMAN HOUSE Daniel B. Jarman House and Gardens at 567 High Street, SE. Taken from across High Street.	1933c		Photo Cabinet 205C
				
P 1999.013.080 Print, Photographic	LESLIE METHODIST CHURCH PARSONAGE Parsonage of Leslie Methodist Church about to be moved from the church in 1982, which was its second move. Parsonage was built in 1894, and was moved in 1908 from Myers and South Commercial; then it was moved again in 1982 to the triangle where 13th Street cuts off from 12th Street.			
P 1999.013.0081 Print and Negative	DANIEL B. JARMAN HOUSE Garden Area, southeast section of property, formal gardens, walks lined with hidden guest seats, raised patio. Daniel B. Jarman House and Gardens at 567 High Street, SE. "Dramatic Spanish Colonial Revival House. Designed by Glen C. McAlister of Beverly Hills, California;; Contractors, William F.	1981-05-09		Photo Cabinet 205C
				




Catalog / Objectid / Objname	Title/Description	Date	Status	Home Location
	Wyatt of Santa Monica California. Daniel B. Jarman (1871-1969) was manager of J. C. Penny Company, Salem. The second owner was Louis Lachmund, President, Capital Ice and Cold Storage Company and owner of several Hop Yards in Polk and Marion Counties. The Gardens were designed in 1929 by Elizabeth Lord and Edith Schryver, Landscape Architects. Negative located in Box 2 of 2, Duniway Photos, envelope labeled 1999.013.0064 to .0074; .0081 to .0121; and .0123 to .0150.			
P 1999.013.0082 Print and Negative	DANIEL B. JARMAN HOUSE Interior circular stairway, tile risers and treads, wrought iron railing. Daniel B. Jarman House and Gardens at 567 High Street, SE. "Dramatic Spanish Colonial Revival House. Designed by Glen C. McAlister of Beverly Hills, California;; Contractors, William F. Wyatt of Santa Monica California. Daniel B. Jarman (1871-1969) was manager of J. C. Penny Company, Salem. The second owner was Louis Lachmund, President, Capital Ice and Cold Storage Company and owner of several Hop Yards in Polk and Marion Counties. The Gardens were designed in 1929 by Elizabeth Lord and Edith Schryver, Landscape Architects. Negative located in Box 2 of 2, Duniway Photos, envelope labeled 1999.013.0064 to .0074; .0081 to .0121; and .0123 to .0150.	1981-05-09		
P 1999.013.0083 Print and Negative	DANIEL B. JARMAN HOUSE Upstairs hallway on balcony, wrought iron paneling, doorway opening with round top. Daniel B. Jarman House and Gardens at 567 High Street, SE. "Dramatic Spanish Colonial Revival House. Designed by Glen C. McAlister of Beverly Hills, California;; Contractors, William F. Wyatt of Santa Monica California. Daniel B. Jarman (1871-1969) was manager of J. C. Penny Company, Salem. The second owner was Louis Lachmund, President, Capital Ice and Cold Storage Company and owner of several Hop Yards in Polk and Marion Counties. TThe Gardens were designed in 1929 by Elizabeth Lord and Edith Schryver, Landscape Architects. Negative located in Box 2 of 2, Duniway Photos, envelope labeled 1999.013.0064 to .0074; .0081 to .0121; and .0123 to .0150.	1981-05-09		Photo Cabinet 205C



Catalog / Objectid / Objname	Title/Description	Date	Status	Home Location
P 1999.013.0084 Print and Negative	<p>DANIEL B. JARMAN HOUSE</p> <p>Living Room beamed ceiling, balcony at end.</p> <p>Daniel B. Jarman House and Gardens at 567 High Street, SE. "Dramatic Spanish Colonial Revival House. Designed by Glen C. McAlister of Beverly Hills, California;; Contractors, William F. Wyatt of Santa Monica California. Daniel B. Jarman (1871-1969) was manager of J. C. Penny Company, Salem. The second owner was Louis Lachmund, President, Capital Ice and Cold Storage Company and owner of several Hop Yards in Polk and Marion Counties. The Gardens were designed in 1929 by Elizabeth Lord and Edith Schryver, Landscape Architects. Negative located in Box 2 of 2, Duniway Photos, envelope labeled 1999.013.0064 to .0074; .0081 to .0121; and .0123 to .0150.</p>	1981-05-09		Photo Cabinet 205C
P 1999.013.0085 Print and Negative	<p>DANIEL B. JARMAN HOUSE</p> <p>Living Room, Spanish style furniture, piano in corner.</p> <p>Daniel B. Jarman House and Gardens at 567 High Street, SE. "Dramatic Spanish Colonial Revival House. Designed by Glen C. McAlister of Beverly Hills, California;; Contractors, William F. Wyatt of Santa Monica California. Daniel B. Jarman (1871-1969) was manager of J. C. Penny Company, Salem. The second owner was Louis Lachmund, President, Capital Ice and Cold Storage Company and owner of several Hop Yards in Polk and Marion Counties. The Gardens were designed in 1929 by Elizabeth Lord and Edith Schryver, Landscape Architects. Negative located in Box 2 of 2, Duniway Photos, envelope labeled 1999.013.0064 to .0074; .0081 to .0121; and .0123 to .0150.</p>	1981-05-09		Photo Cabinet 205D (Oversize)
P 1999.013.0086 Print and Negative	<p>DANIEL B. JARMAN HOUSE</p> <p>Corner dressing table(built in) mirror over flanked by wall lamps, tile floor.</p> <p>Daniel B. Jarman House and Gardens at 567 High Street, SE. "Dramatic Spanish Colonial Revival House. Designed by Glen C. McAlister of Beverly Hills, California;; Contractors, William F. Wyatt of Santa Monica California. Daniel B. Jarman (1871-1969) was manager of J. C. Penny Company, Salem. The second owner was Louis Lachmund, President, Capital Ice and Cold Storage Company and owner of several Hop Yards in Polk and Marion Counties. The Gardens were designed in 1929 by Elizabeth Lord</p>	1981-05-09		Photo Cabinet 205C

Catalog / Objectid / Objname	Title/Description	Date	Status	Home Location
	and Edith Schryver, Landscape Architects. Negative located in Box 2 of 2, Duniway Photos, envelope labeled 1999.013.0064 to .0074; .0081 to .0121; and .0123 to .0150.			
P 1999.013.0087 Print and Negative	DANIEL B. JARMAN HOUSE Bathroom, white toilet and pedestal basin, mirror over with wall lamps, tile floor and backsplash. Daniel B. Jarman House and Gardens at 567 High Street, SE. "Dramatic Spanish Colonial Revival House. Designed by Glen C. McAlister of Beverly Hills, California;; Contractors, William F. Wyatt of Santa Monica California. Daniel B. Jarman (1871-1969) was manager of J. C. Penny Company, Salem. The second owner was Louis Lachmund, President, Capital Ice and Cold Storage Company and owner of several Hop Yards in Polk and Marion Counties. The Gardens were designed in 1929 by Elizabeth Lord and Edith Schryver, Landscape Architects. Negative located in Box 2 of 2, Duniway Photos, envelope labeled 1999.013.0064 to .0074; .0081 to .0121; and .0123 to .0150.	1981-05-09		Photo Cabinet 205C
				
P 1999.013.0088 Print and Negative	DANIEL B. JARMAN HOUSE Circular shower, tiled floor to ceiling. Daniel B. Jarman House and Gardens at 567 High Street, SE. "Dramatic Spanish Colonial Revival House. Designed by Glen C. McAlister of Beverly Hills, California;; Contractors, William F. Wyatt of Santa Monica California. Daniel B. Jarman (1871-1969) was manager of J. C. Penny Company, Salem. The second owner was Louis Lachmund, President, Capital Ice and Cold Storage Company and owner of several Hop Yards in Polk and Marion Counties. The Gardens were designed in 1929 by Elizabeth Lord and Edith Schryver, Landscape Architects. Negative located in Box 2 of 2, Duniway Photos, envelope labeled 1999.013.0064 to .0074; .0081 to .0121; and .0123 to .0150.	1981-05-09		Photo Cabinet 205C
				
P 1999.013.0089 Print and Negative	DANIEL B. JARMAN HOUSE Circular shower, tiled floor to ceiling, Shower curtain visible. Daniel B. Jarman House and Gardens at 567 High Street, SE. "Dramatic Spanish Colonial Revival House. Designed by Glen C. McAlister of Beverly Hills, California;; Contractors, William F. Wyatt of Santa Monica California. Daniel B. Jarman (1871-1969) was manager of J. C. Penny Company, Salem. The second owner	1981-05-09		Photo Cabinet 205C
				



Catalog / Objectid / Objname	Title/Description	Date	Status	Home Location
	<p>was Louis Lachmund, President, Capital Ice and Cold Storage Company and owner of several Hop Yards in Polk and Marion Counties. The Gardens were designed in 1929 by Elizabeth Lord and Edith Schryver, Landscape Architects.</p> <p>Negative located in Box 2 of 2, Duniway Photos, envelope labeled 1999.013.0064 to .0074; .0081 to .0121; and .0123 to .0150.</p>			
P 1999.013.0090 Print and Negative 	<p>DANIEL B. JARMAN HOUSE</p> <p>Floor of bathroom. Hexagonal tile, shower entrance upper right.</p> <p>Daniel B. Jarman House and Gardens at 567 High Street, SE. "Dramatic Spanish Colonial Revival House. Designed by Glen C. McAlister of Beverly Hills, California;; Contractors, William F. Wyatt of Santa Monica California. Daniel B. Jarman (1871-1969) was manager of J. C. Penny Company, Salem. The second owner was Louis Lachmund, President, Capital Ice and Cold Storage Company and owner of several Hop Yards in Polk and Marion Counties. The Gardens were designed in 1929 by Elizabeth Lord and Edith Schryver, Landscape Architects.</p> <p>Negative located in Box 2 of 2, Duniway Photos, envelope labeled 1999.013.0064 to .0074; .0081 to .0121; and .0123 to .0150.</p>	1981-05-09		Photo Cabinet 205C
P 1999.013.0091 Print and Negative 	<p>DANIEL B. JARMAN HOUSE</p> <p>Bathroom showing toilet and shower, tile floor and walls.</p> <p>Daniel B. Jarman House and Gardens at 567 High Street, SE. "Dramatic Spanish Colonial Revival House. Designed by Glen C. McAlister of Beverly Hills, California;; Contractors, William F. Wyatt of Santa Monica California. Daniel B. Jarman (1871-1969) was manager of J. C. Penny Company, Salem. The second owner was Louis Lachmund, President, Capital Ice and Cold Storage Company and owner of several Hop Yards in Polk and Marion Counties. The Gardens were designed in 1929 by Elizabeth Lord and Edith Schryver, Landscape Architects.</p> <p>Negative located in Box 2 of 2, Duniway Photos, envelope labeled 1999.013.0064 to .0074; .0081 to .0121; and .0123 to .0150.</p>	1981-05-09		Photo Cabinet 205C

Catalog / Objectid / Objname	Title/Description	Date	Status	Home Location
P 1999.013.0092 Print and Negative	<p>DANIEL B. JARMAN HOUSE</p> <p>Bathroom, tub, shower entry at right, tile floor and walls.</p> <p>Daniel B. Jarman House and Gardens at 567 High Street, SE. "Dramatic Spanish Colonial Revival House. Designed by Glen C. McAlister of Beverly Hills, California;; Contractors, William F. Wyatt of Santa Monica California. Daniel B. Jarman (1871-1969) was manager of J. C. Penny Company, Salem. The second owner was Louis Lachmund, President, Capital Ice and Cold Storage Company and owner of several Hop Yards in Polk and Marion Counties. The Gardens were designed in 1929 by Elizabeth Lord and Edith Schryver, Landscape Architects. Negative located in Box 2 of 2, Duniway Photos, envelope labeled 1999.013.0064 to .0074; .0081 to .0121; and .0123 to .0150.</p>	1981-05-09		Photo Cabinet 205C
				
P 1999.013.0093 Print and Negative	<p>DANIEL B. JARMAN HOUSE</p> <p>Bathroom, pedestal basin, mirror over heating radiator, tile floor, walls and counters.</p> <p>Daniel B. Jarman House and Gardens at 567 High Street, SE. "Dramatic Spanish Colonial Revival House. Designed by Glen C. McAlister of Beverly Hills, California;; Contractors, William F. Wyatt of Santa Monica California. Daniel B. Jarman (1871-1969) was manager of J. C. Penny Company, Salem. The second owner was Louis Lachmund, President, Capital Ice and Cold Storage Company and owner of several Hop Yards in Polk and Marion Counties. The Gardens were designed in 1929 by Elizabeth Lord and Edith Schryver, Landscape Architects. Negative located in Box 2 of 2, Duniway Photos, envelope labeled 1999.013.0064 to .0074; .0081 to .0121; and .0123 to .0150.</p>	1981-05-09		Photo Cabinet 205C
				
P 1999.013.0094 Print and Negative	<p>DANIEL B. JARMAN HOUSE</p> <p>Bathroom, tub, closer view of 1999.013.0092.</p> <p>Daniel B. Jarman House and Gardens at 567 High Street, SE. "Dramatic Spanish Colonial Revival House. Designed by Glen C. McAlister of Beverly Hills, California;; Contractors, William F. Wyatt of Santa Monica California. Daniel B. Jarman (1871-1969) was manager of J. C. Penny Company, Salem. The second owner was Louis Lachmund, President, Capital Ice and Cold Storage Company and owner of several Hop Yards in Polk and Marion Counties. The Gardens were designed in 1929 by Elizabeth Lord</p>	1981-05-09		Photo Cabinet 205C
				



Catalog / Objectid / Objname	Title/Description	Date	Status	Home Location
	and Edith Schryver, Landscape Architects. Negative located in Box 2 of 2, Duniway Photos, envelope labeled 1999.013.0064 to .0074; .0081 to .0121; and .0123 to .0150.			
P 1999.013.0095 Print and Negative	DANIEL B. JARMAN HOUSE Music Room, multiple colored rug on tile floor, piano at far right, guests seated around room. Daniel B. Jarman House and Gardens at 567 High Street, SE. "Dramatic Spanish Colonial Revival House. Designed by Glen C. McAlister of Beverly Hills, California;; Contractors, William F. Wyatt of Santa Monica California. Daniel B. Jarman (1871-1969) was manager of J. C. Penny Company, Salem. The second owner was Louis Lachmund, President, Capital Ice and Cold Storage Company and owner of several Hop Yards in Polk and Marion Counties. The Gardens were designed in 1929 by Elizabeth Lord and Edith Schryver, Landscape Architects. Negative located in Box 2 of 2, Duniway Photos, envelope labeled 1999.013.0064 to .0074; .0081 to .0121; and .0123 to .0150.	1981-05-09		Photo Cabinet 205C
				
P 1999.013.0096 Print and Negative	DANIEL B. JARMAN HOUSE Living Room, spanish style furniture, piano in corner. Nearly duplicate of 1999.013.0085. Daniel B. Jarman House and Gardens at 567 High Street, SE. "Dramatic Spanish Colonial Revival House. Designed by Glen C. McAlister of Beverly Hills, California;; Contractors, William F. Wyatt of Santa Monica California. Daniel B. Jarman (1871-1969) was manager of J. C. Penny Company, Salem. The second owner was Louis Lachmund, President, Capital Ice and Cold Storage Company and owner of several Hop Yards in Polk and Marion Counties. The Gardens were designed in 1929 by Elizabeth Lord and Edith Schryver, Landscape Architects. Negative located in Box 2 of 2, Duniway Photos, envelope labeled 1999.013.0064 to .0074; .0081 to .0121; and .0123 to .0150.	1981-05-09		Photo Cabinet 205C
				
P 1999.013.0097 Print and Negative	DANIEL B. JARMAN HOUSE Music Room, piano at right, wall hanging, guests seated around room. Daniel B. Jarman House and Gardens at 567 High Street, SE. "Dramatic Spanish Colonial Revival House. Designed by Glen C. McAlister of Beverly Hills, California;; Contractors, William F.	1981-05-09		Photo Cabinet 205C
				

Catalog / Objectid / Objname	Title/Description	Date	Status	Home Location
	Wyatt of Santa Monica California. Daniel B. Jarman (1871-1969) was manager of J. C. Penny Company, Salem. The second owner was Louis Lachmund, President, Capital Ice and Cold Storage Company and owner of several Hop Yards in Polk and Marion Counties. The Gardens were designed in 1929 by Elizabeth Lord and Edith Schryver, Landscape Architects. Negative located in Box 2 of 2, Duniway Photos, envelope labeled 1999.013.0064 to .0074; .0081 to .0121; and .0123 to .0150.			
P 1999.013.0098 Print and Negative	DANIEL B. JARMAN HOUSE Music Room, beam ceiling, 2 piano, wall hanging, guests seated around room. Daniel B. Jarman House and Gardens at 567 High Street, SE. "Dramatic Spanish Colonial Revival House. Designed by Glen C. McAlister of Beverly Hills, California;; Contractors, William F. Wyatt of Santa Monica California. Daniel B. Jarman (1871-1969) was manager of J. C. Penny Company, Salem. The second owner was Louis Lachmund, President, Capital Ice and Cold Storage Company and owner of several Hop Yards in Polk and Marion Counties. The Gardens were designed in 1929 by Elizabeth Lord and Edith Schryver, Landscape Architects. Negative located in Box 2 of 2, Duniway Photos, envelope labeled 1999.013.0064 to .0074; .0081 to .0121; and .0123 to .0150.	1981-05-09		Photo Cabinet 205C
				
P 1999.013.0099 Print and Negative	DANIEL B. JARMAN HOUSE Window with decorative iron work, east facing. Daniel B. Jarman House and Gardens at 567 High Street, SE. "Dramatic Spanish Colonial Revival House. Designed by Glen C. McAlister of Beverly Hills, California;; Contractors, William F. Wyatt of Santa Monica California. Daniel B. Jarman (1871-1969) was manager of J. C. Penny Company, Salem. The second owner was Louis Lachmund, President, Capital Ice and Cold Storage Company and owner of several Hop Yards in Polk and Marion Counties. The Gardens were designed in 1929 by Elizabeth Lord and Edith Schryver, Landscape Architects. Negative located in Box 2 of 2, Duniway Photos, envelope labeled 1999.013.0064 to .0074; .0081 to .0121; and .0123 to .0150.	1981-05-09		Photo Cabinet 205C
				



Catalog / Objectid / Objname	Title/Description	Date	Status	Home Location
P 1999.013.0100 Print and Negative	<p>DANIEL B. JARMAN HOUSE</p> <p>Wrought iron gate in brick wall, concrete pavers, leading to steps to patio.</p> <p>Daniel B. Jarman House and Gardens at 567 High Street, SE. "Dramatic Spanish Colonial Revival House. Designed by Glen C. McAlister of Beverly Hills, California;; Contractors, William F. Wyatt of Santa Monica California. Daniel B. Jarman (1871-1969) was manager of J. C. Penny Company, Salem. The second owner was Louis Lachmund, President, Capital Ice and Cold Storage Company and owner of several Hop Yards in Polk and Marion Counties. The Gardens were designed in 1929 by Elizabeth Lord and Edith Schryver, Landscape Architects.</p> <p>Negative located in Box 2 of 2, Duniway Photos, envelope labeled 1999.013.0064 to .0074; .0081 to .0121; and .0123 to .0150.</p>	1981-05-09		Photo Cabinet 205C
P 1999.013.0101 Print and Negative	<p>DANIEL B. JARMAN HOUSE</p> <p>Hallway, tile and wood floor, spanish style furniture, large wooden plaque on wall, balcony overhanging.</p> <p>Daniel B. Jarman House and Gardens at 567 High Street, SE. "Dramatic Spanish Colonial Revival House. Designed by Glen C. McAlister of Beverly Hills, California;; Contractors, William F. Wyatt of Santa Monica California. Daniel B. Jarman (1871-1969) was manager of J. C. Penny Company, Salem. The second owner was Louis Lachmund, President, Capital Ice and Cold Storage Company and owner of several Hop Yards in Polk and Marion Counties. The Gardens were designed in 1929 by Elizabeth Lord and Edith Schryver, Landscape Architects.</p> <p>Negative located in Box 2 of 2, Duniway Photos, envelope labeled 1999.013.0064 to .0074; .0081 to .0121; and .0123 to .0150.</p>	1981-05-09		Photo Cabinet 205C
P 1999.013.0102 Print and Negative	<p>DANIEL B. JARMAN HOUSE</p> <p>Circular stairway, tile risers and treads, large hanging light fixture, tall narrow windows, large ceramic urn on floor.</p> <p>Daniel B. Jarman House and Gardens at 567 High Street, SE. "Dramatic Spanish Colonial Revival House. Designed by Glen C. McAlister of Beverly Hills, California;; Contractors, William F. Wyatt of Santa Monica California. Daniel B. Jarman (1871-1969) was manager of J. C. Penny Company, Salem. The second owner was Louis Lachmund, President, Capital Ice and Cold Storage</p>	1981-05-09		Photo Cabinet 205C

Catalog / Objectid / Objname	Title/Description	Date	Status	Home Location
	Company and owner of several Hop Yards in Polk and Marion Counties. The Gardens were designed in 1929 by Elizabeth Lord and Edith Schryver, Landscape Architects. Negative located in Box 2 of 2, Duniway Photos, envelope labeled 1999.013.0064 to .0074; .0081 to .0121; and .0123 to .0150.			
P 1999.013.0103 Print and Negative	DANIEL B. JARMAN HOUSE Steps, tile risers and treads, tile floor. Daniel B. Jarman House and Gardens at 567 High Street, SE. "Dramatic Spanish Colonial Revival House. Designed by Glen C. McAlister of Beverly Hills, California;; Contractors, William F. Wyatt of Santa Monica California. Daniel B. Jarman (1871-1969) was manager of J. C. Penny Company, Salem. The second owner was Louis Lachmund, President, Capital Ice and Cold Storage Company and owner of several Hop Yards in Polk and Marion Counties. The Gardens were designed in 1929 by Elizabeth Lord and Edith Schryver, Landscape Architects. Negative located in Box 2 of 2, Duniway Photos, envelope labeled 1999.013.0064 to .0074; .0081 to .0121; and .0123 to .0150.	1981-05-09		Photo Cabinet 205C
				
P 1999.013.0104 Print and Negative	DANIEL B. JARMAN HOUSE From top of circular stairway, hanging light fixture, tall windows, 2 people descending. Daniel B. Jarman House and Gardens at 567 High Street, SE. "Dramatic Spanish Colonial Revival House. Designed by Glen C. McAlister of Beverly Hills, California;; Contractors, William F. Wyatt of Santa Monica California. Daniel B. Jarman (1871-1969) was manager of J. C. Penny Company, Salem. The second owner was Louis Lachmund, President, Capital Ice and Cold Storage Company and owner of several Hop Yards in Polk and Marion Counties. The Gardens were designed in 1929 by Elizabeth Lord and Edith Schryver, Landscape Architects. Negative located in Box 2 of 2, Duniway Photos, envelope labeled 1999.013.0064 to .0074; .0081 to .0121; and .0123 to .0150.	1981-05-09		Photo Cabinet 205C
				



Catalog / Objectid / Objname	Title/Description	Date	Status	Home Location
P 1999.013.0105 Print and Negative	<p>DANIEL B. JARMAN HOUSE</p> <p>Built in bench, blue tile seat, various tile back and sides, potted plants on seat.</p> <p>Daniel B. Jarman House and Gardens at 567 High Street, SE. "Dramatic Spanish Colonial Revival House. Designed by Glen C. McAlister of Beverly Hills, California;; Contractors, William F. Wyatt of Santa Monica California. Daniel B. Jarman (1871-1969) was manager of J. C. Penny Company, Salem. The second owner was Louis Lachmund, President, Capital Ice and Cold Storage Company and owner of several Hop Yards in Polk and Marion Counties. The Gardens were designed in 1929 by Elizabeth Lord and Edith Schryver, Landscape Architects. Negative located in Box 2 of 2, Duniway Photos, envelope labeled 1999.013.0064 to .0074; .0081 to .0121; and .0123 to .0150.</p>	1981-05-09		Photo Cabinet 205C
P 1999.013.0106 Print and Negative	<p>DANIEL B. JARMAN HOUSE</p> <p>Dining Room, heavy spanish style chairs for 10 around tables with white cloth sideboard at end of room, blue pattered rug on wooden floor.</p> <p>Daniel B. Jarman House and Gardens at 567 High Street, SE. "Dramatic Spanish Colonial Revival House. Designed by Glen C. McAlister of Beverly Hills, California;; Contractors, William F. Wyatt of Santa Monica California. Daniel B. Jarman (1871-1969) was manager of J. C. Penny Company, Salem. The second owner was Louis Lachmund, President, Capital Ice and Cold Storage Company and owner of several Hop Yards in Polk and Marion Counties. The Gardens were designed in 1929 by Elizabeth Lord and Edith Schryver, Landscape Architects. Negative located in Box 2 of 2, Duniway Photos, envelope labeled 1999.013.0064 to .0074; .0081 to .0121; and .0123 to .0150.</p>	1981-05-09		Photo Cabinet 205C
P 1999.013.0107 Print and Negative	<p>DANIEL B. JARMAN HOUSE</p> <p>Sitting Room, sectional sofas, two side of room, octagonal coffee table, couple seated.</p> <p>Daniel B. Jarman House and Gardens at 567 High Street, SE. "Dramatic Spanish Colonial Revival House. Designed by Glen C. McAlister of Beverly Hills, California;; Contractors, William F. Wyatt of Santa Monica California. Daniel B. Jarman (1871-1969) was manager of J. C. Penny Company, Salem. The second owner</p>	1981-05-09		Photo Cabinet 205C

Catalog / Objectid / Objname	Title/Description	Date	Status	Home Location
	<p>was Louis Lachmund, President, Capital Ice and Cold Storage Company and owner of several Hop Yards in Polk and Marion Counties. The Gardens were designed in 1929 by Elizabeth Lord and Edith Schryver, Landscape Architects.</p> <p>Negative located in Box 2 of 2, Duniway Photos, envelope labeled 1999.013.0064 to .0074; .0081 to .0121; and .0123 to .0150.</p>			
P 1999.013.0108 Print and Negative 	<p>DANIEL B. JARMAN HOUSE</p> <p>Living Room, beam ceiling, balcony at end, French doors 3 sides, fireplace on left.</p> <p>Daniel B. Jarman House and Gardens at 567 High Street, SE. "Dramatic Spanish Colonial Revival House. Designed by Glen C. McAlister of Beverly Hills, California;; Contractors, William F. Wyatt of Santa Monica California. Daniel B. Jarman (1871-1969) was manager of J. C. Penny Company, Salem. The second owner was Louis Lachmund, President, Capital Ice and Cold Storage Company and owner of several Hop Yards in Polk and Marion Counties. The Gardens were designed in 1929 by Elizabeth Lord and Edith Schryver, Landscape Architects.</p> <p>Negative located in Box 2 of 2, Duniway Photos, envelope labeled 1999.013.0064 to .0074; .0081 to .0121; and .0123 to .0150.</p>	1981-05-09		Photo Cabinet 205C
P 1999.013.0109 Print and Negative 	<p>DANIEL B. JARMAN HOUSE</p> <p>Hallway, balcony overhanging, fireplace at right, archway visible, doorway at left.</p> <p>Daniel B. Jarman House and Gardens at 567 High Street, SE. "Dramatic Spanish Colonial Revival House. Designed by Glen C. McAlister of Beverly Hills, California;; Contractors, William F. Wyatt of Santa Monica California. Daniel B. Jarman (1871-1969) was manager of J. C. Penny Company, Salem. The second owner was Louis Lachmund, President, Capital Ice and Cold Storage Company and owner of several Hop Yards in Polk and Marion Counties. The Gardens were designed in 1929 by Elizabeth Lord and Edith Schryver, Landscape Architects.</p> <p>Negative located in Box 2 of 2, Duniway Photos, envelope labeled 1999.013.0064 to .0074; .0081 to .0121; and .0123 to .0150.</p>	1981-05-09		Photo Cabinet 205C



Catalog / Objectid / Objname	Title/Description	Date	Status	Home Location
P 1999.013.0110 Print and Negative	<p>DANIEL B. JARMAN HOUSE</p> <p>Entry Hall, doorway at far end, settee at left, balcony over, fireplace at left.</p> <p>Daniel B. Jarman House and Gardens at 567 High Street, SE. "Dramatic Spanish Colonial Revival House. Designed by Glen C. McAlister of Beverly Hills, California;; Contractors, William F. Wyatt of Santa Monica California. Daniel B. Jarman (1871-1969) was manager of J. C. Penny Company, Salem. The second owner was Louis Lachmund, President, Capital Ice and Cold Storage Company and owner of several Hop Yards in Polk and Marion Counties. The Gardens were designed in 1929 by Elizabeth Lord and Edith Schryver, Landscape Architects. Negative located in Box 2 of 2, Duniway Photos, envelope labeled 1999.013.0064 to .0074; .0081 to .0121; and .0123 to .0150.</p>	1981-05-09		Photo Cabinet 205C
P 1999.013.0111 Print and Negative	<p>DANIEL B. JARMAN HOUSE</p> <p>Garden and covered free standing patio, northwest corner of property, formal ledges and planting.</p> <p>Daniel B. Jarman House and Gardens at 567 High Street, SE. "Dramatic Spanish Colonial Revival House. Designed by Glen C. McAlister of Beverly Hills, California;; Contractors, William F. Wyatt of Santa Monica California. Daniel B. Jarman (1871-1969) was manager of J. C. Penny Company, Salem. The second owner was Louis Lachmund, President, Capital Ice and Cold Storage Company and owner of several Hop Yards in Polk and Marion Counties. The Gardens were designed in 1929 by Elizabeth Lord and Edith Schryver, Landscape Architects. Negative located in Box 2 of 2, Duniway Photos, envelope labeled 1999.013.0064 to .0074; .0081 to .0121; and .0123 to .0150.</p>	1981-05-09		Photo Cabinet 205C
P 1999.013.0112 Print and Negative	<p>DANIEL B. JARMAN HOUSE</p> <p>Ceiling detail over circular stairway, beams radiating from octagonal center.</p> <p>Daniel B. Jarman House and Gardens at 567 High Street, SE. "Dramatic Spanish Colonial Revival House. Designed by Glen C. McAlister of Beverly Hills, California;; Contractors, William F. Wyatt of Santa Monica California. Daniel B. Jarman (1871-1969) was manager of J. C. Penny Company, Salem. The second owner was Louis Lachmund, President, Capital Ice and Cold Storage</p>	1981-05-09		Photo Cabinet 205C

Catalog / Objectid / Objname	Title/Description	Date	Status	Home Location
	Company and owner of several Hop Yards in Polk and Marion Counties. The Gardens were designed in 1929 by Elizabeth Lord and Edith Schryver, Landscape Architects. Negative located in Box 2 of 2, Duniway Photos, envelope labeled 1999.013.0064 to .0074; .0081 to .0121; and .0123 to .0150.			
P 1999.013.0113 Print and Negative	DANIEL B. JARMAN HOUSE Ceiling detail over circular stairway with top landing light and fixture suspended. Daniel B. Jarman House and Gardant at 567 High Street, SE. "Dramatic Spanish Colonial Revival House. Designed by Glen C. McAlister of Beverly Hills, California;; Contractors, William F. Wyatt of Santa Monica California. Daniel B. Jarman (1871-1969) was manager of J. C. Penny Company, Salem. The second owner was Louis Lachmund, President, Capital Ice and Cold Storage Company and owner of several Hop Yards in Polk and Marion Counties. The Gardens were designed in 1929 by Elizabeth Lord and Edith Schryver, Landscape Architects. Negative located in Box 2 of 2, Duniway Photos, envelope labeled 1999.013.0064 to .0074; .0081 to .0121; and .0123 to .0150.	1981-05-09		Photo Cabinet 205C
				
P 1999.013.0114 Print and Negative	DANIEL B. JARMAN HOUSE Ceiling detail over circular stairway with top landing light and fixture suspended,iron railing, couple standing. Daniel B. Jarman House and Gardens at 567 High Street, SE. "Dramatic Spanish Colonial Revival House. Designed by Glen C. McAlister of Beverly Hills, California;; Contractors, William F. Wyatt of Santa Monica California. Daniel B. Jarman (1871-1969) was manager of J. C. Penny Company, Salem. The second owner was Louis Lachmund, President, Capital Ice and Cold Storage Company and owner of several Hop Yards in Polk and Marion Counties. The Gardens were designed in 1929 by Elizabeth Lord and Edith Schryver, Landscape Architects. Negative located in Box 2 of 2, Duniway Photos, envelope labeled 1999.013.0064 to .0074; .0081 to .0121; and .0123 to .0150.	1981-05-09		Photo Cabinet 205C
				




Catalog / Objectid / Objname	Title/Description	Date	Status	Home Location
P 1999.013.0115 Print and Negative	DANIEL B. JARMAN HOUSE Living room, fireplace wall, bric-a-brac on mantel, furniture against wall. Daniel B. Jarman House and Gardens at 567 High Street, SE. "Dramatic Spanish Colonial Revival House. Designed by Glen C. McAlister of Beverly Hills, California;; Contractors, William F. Wyatt of Santa Monica California. Daniel B. Jarman (1871-1969) was manager of J. C. Penny Company, Salem. The second owner was Louis Lachmund, President, Capital Ice and Cold Storage Company and owner of several Hop Yards in Polk and Marion Counties. The Gardens were designed in 1929 by Elizabeth Lord and Edith Schryver, Landscape Architects. Negative located in Box 2 of 2, Duniway Photos, envelope labeled 1999.013.0064 to .0074; .0081 to .0121; and .0123 to .0150.	1981-05-09		Photo Cabinet 205C
P 1999.013.0116 Print and Negative	DANIEL B. JARMAN HOUSE Alcove in garden wall, tiled benches facing each other, wood grill in wall opening. Daniel B. Jarman House and Gardens at 567 High Street, SE. "Dramatic Spanish Colonial Revival House. Designed by Glen C. McAlister of Beverly Hills, California;; Contractors, William F. Wyatt of Santa Monica California. Daniel B. Jarman (1871-1969) was manager of J. C. Penny Company, Salem. The second owner was Louis Lachmund, President, Capital Ice and Cold Storage Company and owner of several Hop Yards in Polk and Marion Counties. The Gardens were designed in 1929 by Elizabeth Lord and Edith Schryver, Landscape Architects. Negative located in Box 2 of 2, Duniway Photos, envelope labeled 1999.013.0064 to .0074; .0081 to .0121; and .0123 to .0150.	1981-05-09		Photo Cabinet 205C
P 1999.013.0117 Print and Negative	DANIEL B. JARMAN HOUSE Pair of windows, round top, sloping ceiling above, masonry wall. Daniel B. Jarman House and Gardant at 567 High Street, SE. "Dramatic Spanish Colonial Revival House. Designed by Glen C. McAlister of Beverly Hills, California;; Contractors, William F. Wyatt of Santa Monica California. Daniel B. Jarman (1871-1969) was manager of J. C. Penny Company, Salem. The second owner was Louis Lachmund, President, Capital Ice and Cold Storage Company and owner of several Hop Yards in Polk and Marion	1981-05-09		Photo Cabinet 205C



Catalog / Objectid / Objname	Title/Description	Date	Status	Home Location
	Counties. The Gardens were designed in 1929 by Elizabeth Lord and Edith Schryver, Landscape Architects. Negative located in Box 2 of 2, Duniway Photos, envelope labeled 1999.013.0064 to .0074; .0081 to .0121; and .0123 to .0150.			
P 1999.013.0118 Print and Negative	DANIEL B. JARMAN HOUSE Corner of living room, beam ceiling, square piano in corner, large overstuffed davenport at left. Daniel B. Jarman House and Gardens at 567 High Street, SE. "Dramatic Spanish Colonial Revival House. Designed by Glen C. McAlister of Beverly Hills, California;; Contractors, William F. Wyatt of Santa Monica California. Daniel B. Jarman (1871-1969) was manager of J. C. Penny Company, Salem. The second owner was Louis Lachmund, President, Capital Ice and Cold Storage Company and owner of several Hop Yards in Polk and Marion Counties. The Gardens were designed in 1929 by Elizabeth Lord and Edith Schryver, Landscape Architects. Negative located in Box 2 of 2, Duniway Photos, envelope labeled 1999.013.0064 to .0074; .0081 to .0121; and .0123 to .0150.	1981-05-09		Photo Cabinet 205C
				
P 1999.013.0119 Print and Negative	DANIEL B. JARMAN HOUSE Corner of garden wall, built in tiled seat, opening in wall with turned wooden bars. Daniel B. Jarman House and Gardens at 567 High Street, SE. "Dramatic Spanish Colonial Revival House. Designed by Glen C. McAlister of Beverly Hills, California;; Contractors, William F. Wyatt of Santa Monica California. Daniel B. Jarman (1871-1969) was manager of J. C. Penny Company, Salem. The second owner was Louis Lachmund, President, Capital Ice and Cold Storage Company and owner of several Hop Yards in Polk and Marion Counties. The Gardens were designed in 1929 by Elizabeth Lord and Edith Schryver, Landscape Architects. Negative located in Box 2 of 2, Duniway Photos, envelope labeled 1999.013.0064 to .0074; .0081 to .0121; and .0123 to .0150.	1981c		Photo Cabinet 205C
				

Catalog / Objectid / Objname	Title/Description	Date	Status	Home Location
P 1999.013.0120 Print and Negative	DANIEL B. JARMAN HOUSE Double entry doors, canvas canopy over, supported by 2 wrought iron spears, tiled walkway in font. Daniel B. Jarman House and Gardens at 567 High Street, SE. "Dramatic Spanish Colonial Revival House. Designed by Glen C. McAlister of Beverly Hills, California;; Contractors, William F. Wyatt of Santa Monica California. Daniel B. Jarman (1871-1969) was manager of J. C. Penny Company, Salem. The second owner was Louis Lachmund, President, Capital Ice and Cold Storage Company and owner of several Hop Yards in Polk and Marion Counties. The Gardens were designed in 1929 by Elizabeth Lord and Edith Schryver, Landscape Architects. Negative located in Box 2 of 2, Duniway Photos, envelope labeled 1999.013.0064 to .0074; .0081 to .0121; and .0123 to .0150.	1981-05-09		Photo Cabinet 205C
P 1999.013.0121 Print and Negative	DANIEL B. JARMAN HOUSE Wrought iron gate in wall leading to grass area in front of main entrance door, metal canopy over door, stairs at right to upper level. Daniel B. Jarman House and Gardens at 567 High Street, SE. "Dramatic Spanish Colonial Revival House. Designed by Glen C. McAlister of Beverly Hills, California;; Contractors, William F. Wyatt of Santa Monica California. Daniel B. Jarman (1871-1969) was manager of J. C. Penny Company, Salem. The second owner was Louis Lachmund, President, Capital Ice and Cold Storage Company and owner of several Hop Yards in Polk and Marion Counties. The Gardens were designed in 1929 by Elizabeth Lord and Edith Schryver, Landscape Architects. Negative located in Box 2 of 2, Duniway Photos, envelope labeled 1999.013.0064 to .0074; .0081 to .0121; and .0123 to .0150.	1981-05-09		Photo Cabinet 205C
P 1999.013.0122 Print, Photographic	DANIEL B. JARMAN HOUSE Inside covered patio, tiled floor and built in wall seats, tiled decorations on panel on wall. Daniel B. Jarman House and Gardant at 567 High Street, SE. "Dramatic Spanish Colonial Revival House. Designed by Glen C. McAlister of Beverly Hills, California;; Contractors, William F. Wyatt of Santa Monica California. Daniel B. Jarman (1871-1969) was manager of J. C. Penny Company, Salem. The second owner	1981c		Photo Cabinet 205C




Catalog / Objectid / Objname	Title/Description	Date	Status	Home Location
	was Louis Lachmund, President, Capital Ice and Cold Storage Company and owner of several Hop Yards in Polk and Marion Counties. The Gardens were designed in 1929 by Elizabeth Lord and Edith Shryver, Landscape Architects.			
P 1999.013.0123 Print and Negative	DANIEL B. JARMAN HOUSE Interior archway leading to hall with stairway at right, large stuffed animal in archway, polished wood floor. Daniel B. Jarman House and Gardens at 567 High Street, SE. "Dramatic Spanish Colonial Revival House. Designed by Glen C. McAlister of Beverly Hills, California;; Contractors, William F. Wyatt of Santa Monica California. Daniel B. Jarman (1871-1969) was manager of J. C. Penny Company, Salem. The second owner was Louis Lachmund, President, Capital Ice and Cold Storage Company and owner of several Hop Yards in Polk and Marion Counties. The Gardens were designed in 1929 by Elizabeth Lord and Edith Schryver, Landscape Architects. Negative located in Box 2 of 2, Duniway Photos, envelope labeled 1999.013.0064 to .0074; .0081 to .0121; and .0123 to .0150.	1981-05-09		Photo Cabinet 205C
				
P 1999.013.0124 Print and Negative	DANIEL B. JARMAN HOUSE Door with turned spindles, motif on mullion between windows at right, wrought iron railing. Daniel B. Jarman House and Gardens at 567 High Street, SE. "Dramatic Spanish Colonial Revival House. Designed by Glen C. McAlister of Beverly Hills, California;; Contractors, William F. Wyatt of Santa Monica California. Daniel B. Jarman (1871-1969) was manager of J. C. Penny Company, Salem. The second owner was Louis Lachmund, President, Capital Ice and Cold Storage Company and owner of several Hop Yards in Polk and Marion Counties. The Gardens were designed in 1929 by Elizabeth Lord and Edith Schryver, Landscape Architects. Negative located in Box 2 of 2, Duniway Photos, envelope labeled 1999.013.0064 to .0074; .0081 to .0121; and .0123 to .0150.	1981-05-09		Photo Cabinet 205C
				



Catalog / Objectid / Objname	Title/Description	Date	Status	Home Location
P 1999.013.0125 Print and Negative	<p>DANIEL B. JARMAN HOUSE</p> <p>Arched opening to hall area and curved balcony over.</p> <p>Daniel B. Jarman House and Gardens at 567 High Street, SE. "Dramatic Spanish Colonial Revival House. Designed by Glen C. McAlister of Beverly Hills, California;; Contractors, William F. Wyatt of Santa Monica California. Daniel B. Jarman (1871-1969) was manager of J. C. Penny Company, Salem. The second owner was Louis Lachmund, President, Capital Ice and Cold Storage Company and owner of several Hop Yards in Polk and Marion Counties. The Gardens were designed in 1929 by Elizabeth Lord and Edith Schryver, Landscape Architects. Negative located in Box 2 of 2, Duniway Photos, envelope labeled 1999.013.0064 to .0074; .0081 to .0121; and .0123 to .0150.</p>	1981-05-09		Photo Cabinet 205C
P 1999.013.0126 Print and Negative	<p>DANIEL B. JARMAN HOUSE</p> <p>View from balcony to hall below, hanging light fixture, balcony railing at right.</p> <p>Daniel B. Jarman House and Gardens at 567 High Street, SE. "Dramatic Spanish Colonial Revival House. Designed by Glen C. McAlister of Beverly Hills, California;; Contractors, William F. Wyatt of Santa Monica California. Daniel B. Jarman (1871-1969) was manager of J. C. Penny Company, Salem. The second owner was Louis Lachmund, President, Capital Ice and Cold Storage Company and owner of several Hop Yards in Polk and Marion Counties. The Gardens were designed in 1929 by Elizabeth Lord and Edith Schryver, Landscape Architects. Negative located in Box 2 of 2, Duniway Photos, envelope labeled 1999.013.0064 to .0074; .0081 to .0121; and .0123 to .0150.</p>	1981-05-09		Photo Cabinet 205C
P 1999.013.0127 Print and Negative	<p>DANIEL B. JARMAN HOUSE</p> <p>View from balcony to hall below, main entry door at right, furniture along wall.</p> <p>Daniel B. Jarman House and Gardens at 567 High Street, SE. "Dramatic Spanish Colonial Revival House. Designed by Glen C. McAlister of Beverly Hills, California;; Contractors, William F. Wyatt of Santa Monica California. Daniel B. Jarman (1871-1969) was manager of J. C. Penny Company, Salem. The second owner was Louis Lachmund, President, Capital Ice and Cold Storage Company and owner of several Hop Yards in Polk and Marion</p>	1981-05-09		Photo Cabinet 205C

Catalog / Objectid / Objname	Title/Description	Date	Status	Home Location
	Counties. The Gardens were designed in 1929 by Elizabeth Lord and Edith Schryver, Landscape Architects. Negative located in Box 2 of 2, Duniway Photos, envelope labeled 1999.013.0064 to .0074; .0081 to .0121; and .0123 to .0150.			
P 1999.013.0128 Print and Negative	DANIEL B. JARMAN HOUSE Ceiling detail, open beams and wooden truss with decorative art work, man pointing to ceiling. Daniel B. Jarman House and Gardens at 567 High Street, SE. "Dramatic Spanish Colonial Revival House. Designed by Glen C. McAlister of Beverly Hills, California;; Contractors, William F. Wyatt of Santa Monica California. Daniel B. Jarman (1871-1969) was manager of J. C. Penny Company, Salem. The second owner was Louis Lachmund, President, Capital Ice and Cold Storage Company and owner of several Hop Yards in Polk and Marion Counties. The Gardens were designed in 1929 by Elizabeth Lord and Edith Schryver, Landscape Architects. Negative located in Box 2 of 2, Duniway Photos, envelope labeled 1999.013.0064 to .0074; .0081 to .0121; and .0123 to .0150.	1981-05-09		Photo Cabinet 205C
				
P 1999.013.0129 Print and Negative	DANIEL B. JARMAN HOUSE Close up of detail work on ceiling truss. Daniel B. Jarman House and Gardens at 567 High Street, SE. "Dramatic Spanish Colonial Revival House. Designed by Glen C. McAlister of Beverly Hills, California;; Contractors, William F. Wyatt of Santa Monica California. Daniel B. Jarman (1871-1969) was manager of J. C. Penny Company, Salem. The second owner was Louis Lachmund, President, Capital Ice and Cold Storage Company and owner of several Hop Yards in Polk and Marion Counties. The Gardens were designed in 1929 by Elizabeth Lord and Edith Schryver, Landscape Architects. Negative located in Box 2 of 2, Duniway Photos, envelope labeled 1999.013.0064 to .0074; .0081 to .0121; and .0123 to .0150.	1981-05-09		Photo Cabinet 205C
				
P 1999.013.0130 Print and Negative	DANIEL B. JARMAN HOUSE View to the northwest of entire property. Block wall surrounding landscaped grounds. Daniel B. Jarman House and Gardens at 567 High Street, SE. "Dramatic Spanish Colonial Revival House. Designed by Glen C. McAlister of Beverly Hills, California;; Contractors, William F.	1981-05-09		Photo Cabinet 205C
				



Catalog / Objectid / Objname	Title/Description	Date	Status	Home Location
	Wyatt of Santa Monica California. Daniel B. Jarman (1871-1969) was manager of J. C. Penny Company, Salem. The second owner was Louis Lachmund, President, Capital Ice and Cold Storage Company and owner of several Hop Yards in Polk and Marion Counties. The Gardens were designed in 1929 by Elizabeth Lord and Edith Schryver, Landscape Architects. Negative located in Box 2 of 2, Duniway Photos, envelope labeled 1999.013.0064 to .0074; .0081 to .0121; and .0123 to .0150.			
P 1999.013.0131 Print and Negative	DANIEL B. JARMAN HOUSE Ground with fountain and pool, hedges around lawns, wall surrounding . Daniel B. Jarman House and Gardant at 567 High Street, SE. "Dramatic Spanish Colonial Revival House. Designed by Glen C. McAlister of Beverly Hills, California;; Contractors, William F. Wyatt of Santa Monica California. Daniel B. Jarman (1871-1969) was manager of J. C. Penny Company, Salem. The second owner was Louis Lachmund, President, Capital Ice and Cold Storage Company and owner of several Hop Yards in Polk and Marion Counties. The Gardens were designed in 1929 by Elizabeth Lord and Edith Schryver, Landscape Architects. Negative located in Box 2 of 2, Duniway Photos, envelope labeled 1999.013.0064 to .0074; .0081 to .0121; and .0123 to .0150.	1981-05-09		Photo Cabinet 205C
				
P 1999.013.0132 Print and Negative	DANIEL B. JARMAN HOUSE Couple holding wine glasses, she is seated in ornate Spanish styles chair, probably Mr. & Mrs. Bednarz, the owners. Daniel B. Jarman House and Gardens at 567 High Street, SE. "Dramatic Spanish Colonial Revival House. Designed by Glen C. McAlister of Beverly Hills, California;; Contractors, William F. Wyatt of Santa Monica California. Daniel B. Jarman (1871-1969) was manager of J. C. Penny Company, Salem. The second owner was Louis Lachmund, President, Capital Ice and Cold Storage Company and owner of several Hop Yards in Polk and Marion Counties. The Gardens were designed in 1929 by Elizabeth Lord and Edith Schryver, Landscape Architects. Negative located in Box 2 of 2, Duniway Photos, envelope labeled 1999.013.0064 to .0074; .0081 to .0121; and .0123 to .0150.	1981-05-09		Photo Cabinet 205C
				

Catalog / Objectid / Objname	Title/Description	Date	Status	Home Location
P 1999.013.0133 Print and Negative	DANIEL B. JARMAN HOUSE Exterior, driveway opening in wall surrounding property. Daniel B. Jarman House and Gardens at 567 High Street, SE. "Dramatic Spanish Colonial Revival House. Designed by Glen C. McAlister of Beverly Hills, California;; Contractors, William F. Wyatt of Santa Monica California. Daniel B. Jarman (1871-1969) was manager of J. C. Penny Company, Salem. The second owner was Louis Lachmund, President, Capital Ice and Cold Storage Company and owner of several Hop Yards in Polk and Marion Counties. The Gardens were designed in 1929 by Elizabeth Lord and Edith Schryver, Landscape Architects. Negative located in Box 2 of 2, Duniway Photos, envelope labeled 1999.013.0064 to .0074; .0081 to .0121; and .0123 to .0150.	1981-05-09		Photo Cabinet 205C
P 1999.013.0134 Print and Negative	DANIEL B. JARMAN HOUSE Garden wall, opening with tuned wooden spindles. Daniel B. Jarman House and Gardens at 567 High Street, SE. "Dramatic Spanish Colonial Revival House. Designed by Glen C. McAlister of Beverly Hills, California;; Contractors, William F. Wyatt of Santa Monica California. Daniel B. Jarman (1871-1969) was manager of J. C. Penny Company, Salem. The second owner was Louis Lachmund, President, Capital Ice and Cold Storage Company and owner of several Hop Yards in Polk and Marion Counties. The Gardens were designed in 1929 by Elizabeth Lord and Edith Schryver, Landscape Architects. Negative located in Box 2 of 2, Duniway Photos, envelope labeled 1999.013.0064 to .0074; .0081 to .0121; and .0123 to .0150.	1981-05-09		Photo Cabinet 205C
P 1999.013.0135 Print and Negative	DANIEL B. JARMAN HOUSE Grounds between street and garden wall, ornamental trees, one in bloom. Daniel B. Jarman House and Gardens at 567 High Street, SE. "Dramatic Spanish Colonial Revival House. Designed by Glen C. McAlister of Beverly Hills, California;; Contractors, William F. Wyatt of Santa Monica California. Daniel B. Jarman (1871-1969) was manager of J. C. Penny Company, Salem. The second owner was Louis Lachmund, President, Capital Ice and Cold Storage Company and owner of several Hop Yards in Polk and Marion Counties. The Gardens were designed in 1929 by Elizabeth Lord	1981-05-09		Photo Cabinet 205C



Catalog / Objectid / Objname	Title/Description	Date	Status	Home Location
	and Edith Schryver, Landscape Architects. Negative located in Box 2 of 2, Duniway Photos, envelope labeled 1999.013.0064 to .0074; .0081 to .0121; and .0123 to .0150.			
P 1999.013.0136 Print and Negative	DANIEL B. JARMAN HOUSE Guests on covered patio, seated at table with wine glasses and formal garden in background. Daniel B. Jarman House and Gardens at 567 High Street, SE. "Dramatic Spanish Colonial Revival House. Designed by Glen C. McAlister of Beverly Hills, California;; Contractors, William F. Wyatt of Santa Monica California. Daniel B. Jarman (1871-1969) was manager of J. C. Penny Company, Salem. The second owner was Louis Lachmund, President, Capital Ice and Cold Storage Company and owner of several Hop Yards in Polk and Marion Counties. The Gardens were designed in 1929 by Elizabeth Lord and Edith Schryver, Landscape Architects. Negative located in Box 2 of 2, Duniway Photos, envelope labeled 1999.013.0064 to .0074; .0081 to .0121; and .0123 to .0150.	1981-05-09		Photo Cabinet 205C
				
P 1999.013.0137 Print and Negative	DANIEL B. JARMAN HOUSE Exterior view of southwest corner of house, garden with fountain and pool in foreground. Daniel B. Jarman House and Gardens at 567 High Street, SE. "Dramatic Spanish Colonial Revival House. Designed by Glen C. McAlister of Beverly Hills, California;; Contractors, William F. Wyatt of Santa Monica California. Daniel B. Jarman (1871-1969) was manager of J. C. Penny Company, Salem. The second owner was Louis Lachmund, President, Capital Ice and Cold Storage Company and owner of several Hop Yards in Polk and Marion Counties. The Gardens were designed in 1929 by Elizabeth Lord and Edith Schryver, Landscape Architects. Negative located in Box 2 of 2, Duniway Photos, envelope labeled 1999.013.0064 to .0074; .0081 to .0121; and .0123 to .0150.	1981-05-09		Photo Cabinet 205C
				
P 1999.013.0138 Print and Negative	DANIEL B. JARMAN HOUSE View to north from across street, driveway entry to the back of the house. Daniel B. Jarman House and Gardens at 567 High Street, SE. "Dramatic Spanish Colonial Revival House. Designed by Glen C. McAlister of Beverly Hills, California;; Contractors, William F.	1981-05-09		
				

Catalog / Objectid / Objname	Title/Description	Date	Status	Home Location
	Wyatt of Santa Monica California. Daniel B. Jarman (1871-1969) was manager of J. C. Penny Company, Salem. The second owner was Louis Lachmund, President, Capital Ice and Cold Storage Company and owner of several Hop Yards in Polk and Marion Counties. The Gardens were designed in 1929 by Elizabeth Lord and Edith Schryver, Landscape Architects. Negative located in Box 2 of 2, Duniway Photos, envelope labeled 1999.013.0064 to .0074; .0081 to .0121; and .0123 to .0150.			
P 1999.013.0139 Print and Negative	DANIEL B. JARMAN HOUSE Patio area, tables with umbrellas, tile paving and steps, planted borders. Daniel B. Jarman House and Gardens at 567 High Street, SE. "Dramatic Spanish Colonial Revival House. Designed by Glen C. McAlister of Beverly Hills, California;; Contractors, William F. Wyatt of Santa Monica California. Daniel B. Jarman (1871-1969) was manager of J. C. Penny Company, Salem. The second owner was Louis Lachmund, President, Capital Ice and Cold Storage Company and owner of several Hop Yards in Polk and Marion Counties. The Gardens were designed in 1929 by Elizabeth Lord and Edith Schryver, Landscape Architects. Negative located in Box 2 of 2, Duniway Photos, envelope labeled 1999.013.0064 to .0074; .0081 to .0121; and .0123 to .0150.	1981-05-09		Photo Cabinet 205C
				
P 1999.013.0140 Print and Negative	DANIEL B. JARMAN HOUSE Couple holding wine glasses, she is seated in ornate Spanish styles chair, probably Mr. & Mrs. Bednarz, the owners. Near duplicate of 1999.013.0132. Daniel B. Jarman House and Gardens at 567 High Street, SE. "Dramatic Spanish Colonial Revival House. Designed by Glen C. McAlister of Beverly Hills, California;; Contractors, William F. Wyatt of Santa Monica California. Daniel B. Jarman (1871-1969) was manager of J. C. Penny Company, Salem. The second owner was Louis Lachmund, President, Capital Ice and Cold Storage Company and owner of several Hop Yards in Polk and Marion Counties. The Gardens were designed in 1929 by Elizabeth Lord and Edith Schryver, Landscape Architects. Negative located in Box 2 of 2, Duniway Photos, envelope labeled 1999.013.0064 to .0074; .0081 to .0121; and .0123 to .0150.	1981-05-09		Photo Cabinet 205C
				




Catalog / Objectid / Objname	Title/Description	Date	Status	Home Location
P 1999.013.0141 Print and Negative	DANIEL B. JARMAN HOUSE Ornate fan in semi-circular frame, oriental fan design. Daniel B. Jarman House and Gardens at 567 High Street, SE. "Dramatic Spanish Colonial Revival House. Designed by Glen C. McAlister of Beverly Hills, California;; Contractors, William F. Wyatt of Santa Monica California. Daniel B. Jarman (1871-1969) was manager of J. C. Penny Company, Salem. The second owner was Louis Lachmund, President, Capital Ice and Cold Storage Company and owner of several Hop Yards in Polk and Marion Counties. The Gardens were designed in 1929 by Elizabeth Lord and Edith Schryver, Landscape Architects. Negative located in Box 2 of 2, Duniway Photos, envelope labeled 1999.013.0064 to .0074; .0081 to .0121; and .0123 to .0150.	1981-05-09		Photo Cabinet 205C
P 1999.013.0142 Print and Negative	DANIEL B. JARMAN HOUSE Exterior view of southwest corner of house, garden with fountain and pool in foreground. Daniel B. Jarman House and Gardant at 567 High Street, SE. "Dramatic Spanish Colonial Revival House. Designed by Glen C. McAlister of Beverly Hills, California;; Contractors, William F. Wyatt of Santa Monica California. Daniel B. Jarman (1871-1969) was manager of J. C. Penny Company, Salem. The second owner was Louis Lachmund, President, Capital Ice and Cold Storage Company and owner of several Hop Yards in Polk and Marion Counties. The Gardens were designed in 1929 by Elizabeth Lord and Edith Schryver, Landscape Architects. Negative located in Box 2 of 2, Duniway Photos, envelope labeled 1999.013.0064 to .0074; .0081 to .0121; and .0123 to .0150.	1981-05-09		Photo Cabinet 205C
P 1999.013.0143.001 Print and Negative	DANIEL B. JARMAN HOUSE Guests on covered patio, decorative tile panel on wall behind. 2 copies Daniel B. Jarman House and Gardens at 567 High Street, SE. "Dramatic Spanish Colonial Revival House. Designed by Glen C. McAlister of Beverly Hills, California;; Contractors, William F. Wyatt of Santa Monica California. Daniel B. Jarman (1871-1969) was manager of J. C. Penny Company, Salem. The second owner was Louis Lachmund, President, Capital Ice and Cold Storage Company and owner of several Hop Yards in Polk and Marion	1981-05-09		Photo Cabinet 205C





Catalog / Objectid / Objname	Title/Description	Date	Status	Home Location
	Counties. The Gardens were designed in 1929 by Elizabeth Lord and Edith Schryver, Landscape Architects. Negative located in Box 2 of 2, Duniway Photos, envelope labeled 1999.013.0064 to .0074; .0081 to .0121; and .0123 to .0150.			
P 1999.013.0143.002 Print and Negative	DANIEL B. JARMAN HOUSE Guests on covered patio, decorative tile panel on wall behind. 2 copies Daniel B. Jarman House and Gardens at 567 High Street, SE. "Dramatic Spanish Colonial Revival House. Designed by Glen C. McAlister of Beverly Hills, California;; Contractors, William F. Wyatt of Santa Monica California. Daniel B. Jarman (1871-1969) was manager of J. C. Penny Company, Salem. The second owner was Louis Lachmund, President, Capital Ice and Cold Storage Company and owner of several Hop Yards in Polk and Marion Counties. The Gardens were designed in 1929 by Elizabeth Lord and Edith Schryver, Landscape Architects. Negative located in Box 2 of 2, Duniway Photos, envelope labeled 1999.013.0064 to .0074; .0081 to .0121; and .0123 to .0150.	1981-05-09		Photo Cabinet 205C
				
P 1999.013.0144 Print and Negative	DANIEL B. JARMAN HOUSE Guests on covered patio, refreshments on metal work table, garden in background. Daniel B. Jarman House and Gardens at 567 High Street, SE. "Dramatic Spanish Colonial Revival House. Designed by Glen C. McAlister of Beverly Hills, California;; Contractors, William F. Wyatt of Santa Monica California. Daniel B. Jarman (1871-1969) was manager of J. C. Penny Company, Salem. The second owner was Louis Lachmund, President, Capital Ice and Cold Storage Company and owner of several Hop Yards in Polk and Marion Counties. The Gardens were designed in 1929 by Elizabeth Lord and Edith Schryver, Landscape Architects. Negative located in Box 2 of 2, Duniway Photos, envelope labeled 1999.013.0064 to .0074; .0081 to .0121; and .0123 to .0150.	1981-05-09		Photo Cabinet 205C
				

Catalog / Objectid / Objname	Title/Description	Date	Status	Home Location
P 1999.013.0145.001 Print and Negative	<p>DANIEL B. JARMAN HOUSE</p> <p>Woman seated at metal work table on patio. Refreshments on table, garden behind. 2 copies</p> <p>Daniel B. Jarman House and Gardens at 567 High Street, SE. "Dramatic Spanish Colonial Revival House. Designed by Glen C. McAlister of Beverly Hills, California;; Contractors, William F. Wyatt of Santa Monica California. Daniel B. Jarman (1871-1969) was manager of J. C. Penny Company, Salem. The second owner was Louis Lachmund, President, Capital Ice and Cold Storage Company and owner of several Hop Yards in Polk and Marion Counties. The Gardens were designed in 1929 by Elizabeth Lord and Edith Schryver, Landscape Architects. Negative located in Box 2 of 2, Duniway Photos, envelope labeled 1999.013.0064 to .0074; .0081 to .0121; and .0123 to .0150.</p>	1981-05-09		Photo Cabinet 205C
P 1999.013.0145.002 Print and Negative	<p>DANIEL B. JARMAN HOUSE</p> <p>Woman seated at metal work table on patio. Refreshments on table, garden behind. 2 copies</p> <p>Daniel B. Jarman House and Gardens at 567 High Street, SE. "Dramatic Spanish Colonial Revival House. Designed by Glen C. McAlister of Beverly Hills, California;; Contractors, William F. Wyatt of Santa Monica California. Daniel B. Jarman (1871-1969) was manager of J. C. Penny Company, Salem. The second owner was Louis Lachmund, President, Capital Ice and Cold Storage Company and owner of several Hop Yards in Polk and Marion Counties. The Gardens were designed in 1929 by Elizabeth Lord and Edith Schryver, Landscape Architects. Negative located in Box 2 of 2, Duniway Photos, envelope labeled 1999.013.0064 to .0074; .0081 to .0121; and .0123 to .0150.</p>	1981-05-09		Photo Cabinet 205C
P 1999.013.0146 Print and Negative	<p>DANIEL B. JARMAN HOUSE</p> <p>Guests on covered patio, seated at table with wine glasses and carafes, formal garden behind.</p> <p>Daniel B. Jarman House and Gardens at 567 High Street, SE. "Dramatic Spanish Colonial Revival House. Designed by Glen C. McAlister of Beverly Hills, California;; Contractors, William F. Wyatt of Santa Monica California. Daniel B. Jarman (1871-1969) was manager of J. C. Penny Company, Salem. The second owner was Louis Lachmund, President, Capital Ice and Cold Storage</p>	1981-05-09		Photo Cabinet 205C


Catalog / Objectid / Objname	Title/Description	Date	Status	Home Location
	Company and owner of several Hop Yards in Polk and Marion Counties. The Gardens were designed in 1929 by Elizabeth Lord and Edith Schryver, Landscape Architects. Negative located in Box 2 of 2, Duniway Photos, envelope labeled 1999.013.0064 to .0074; .0081 to .0121; and .0123 to .0150.			
P 1999.013.0147.001 Print and Negative	DANIEL B. JARMAN HOUSE Guests seated at table in corner of covered patio, refreshments on table. Daniel B. Jarman House and Gardens at 567 High Street, SE. "Dramatic Spanish Colonial Revival House. Designed by Glen C. McAlister of Beverly Hills, California;; Contractors, William F. Wyatt of Santa Monica California. Daniel B. Jarman (1871-1969) was manager of J. C. Penny Company, Salem. The second owner was Louis Lachmund, President, Capital Ice and Cold Storage Company and owner of several Hop Yards in Polk and Marion Counties. The Gardens were designed in 1929 by Elizabeth Lord and Edith Schryver, Landscape Architects. Negative located in Box 2 of 2, Duniway Photos, envelope labeled 1999.013.0064 to .0074; .0081 to .0121; and .0123 to .0150.	1981-05-09		Photo Cabinet 205C
				
P 1999.013.0147.002 Print and Negative	DANIEL B. JARMAN HOUSE Guests seated at table in corner of covered patio, refreshments on table. Daniel B. Jarman House and Gardens at 567 High Street, SE. "Dramatic Spanish Colonial Revival House. Designed by Glen C. McAlister of Beverly Hills, California;; Contractors, William F. Wyatt of Santa Monica California. Daniel B. Jarman (1871-1969) was manager of J. C. Penny Company, Salem. The second owner was Louis Lachmund, President, Capital Ice and Cold Storage Company and owner of several Hop Yards in Polk and Marion Counties. The Gardens were designed in 1929 by Elizabeth Lord and Edith Schryver, Landscape Architects. Negative located in Box 2 of 2, Duniway Photos, envelope labeled 1999.013.0064 to .0074; .0081 to .0121; and .0123 to .0150.	1981-05-09		Photo Cabinet 205C
				

Catalog / Objectid / Objname	Title/Description	Date	Status	Home Location
P 1999.013.0148.001 Print and Negative	<p>DANIEL B. JARMAN HOUSE</p> <p>Guests standing around refreshment table on patio, wall and garden behind.</p> <p>Daniel B. Jarman House and Gardens at 567 High Street, SE. "Dramatic Spanish Colonial Revival House. Designed by Glen C. McAlister of Beverly Hills, California;; Contractors, William F. Wyatt of Santa Monica California. Daniel B. Jarman (1871-1969) was manager of J. C. Penny Company, Salem. The second owner was Louis Lachmund, President, Capital Ice and Cold Storage Company and owner of several Hop Yards in Polk and Marion Counties. The Gardens were designed in 1929 by Elizabeth Lord and Edith Schryver, Landscape Architects. Negative located in Box 2 of 2, Duniway Photos, envelope labeled 1999.013.0064 to .0074; .0081 to .0121; and .0123 to .0150.</p>	1981-05-09		Photo Cabinet 205C
P 1999.013.0148.002 Print and Negative	<p>DANIEL B. JARMAN HOUSE</p> <p>Guests standing around refreshment table on patio, wall and garden behind.</p> <p>Daniel B. Jarman House and Gardens at 567 High Street, SE. "Dramatic Spanish Colonial Revival House. Designed by Glen C. McAlister of Beverly Hills, California;; Contractors, William F. Wyatt of Santa Monica California. Daniel B. Jarman (1871-1969) was manager of J. C. Penny Company, Salem. The second owner was Louis Lachmund, President, Capital Ice and Cold Storage Company and owner of several Hop Yards in Polk and Marion Counties. The Gardens were designed in 1929 by Elizabeth Lord and Edith Schryver, Landscape Architects. Negative located in Box 2 of 2, Duniway Photos, envelope labeled 1999.013.0064 to .0074; .0081 to .0121; and .0123 to .0150.</p>	1981-05-09		Photo Cabinet 205C
P 1999.013.0148.003 Print and Negative	<p>DANIEL B. JARMAN HOUSE</p> <p>Guests standing around refreshment table on patio, wall and garden behind.</p> <p>Daniel B. Jarman House and Gardens at 567 High Street, SE. "Dramatic Spanish Colonial Revival House. Designed by Glen C. McAlister of Beverly Hills, California;; Contractors, William F. Wyatt of Santa Monica California. Daniel B. Jarman (1871-1969) was manager of J. C. Penny Company, Salem. The second owner was Louis Lachmund, President, Capital Ice and Cold Storage Company and owner of several Hop Yards in Polk and Marion Counties. The Gardens were designed in 1929 by Elizabeth Lord and Edith Schryver, Landscape Architects. Negative located in Box 2 of 2, Duniway Photos, envelope labeled 1999.013.0064 to .0074; .0081 to .0121; and .0123 to .0150.</p>	1981-05-09		Photo Cabinet 205C





Catalog / Objectid / Objname	Title/Description	Date	Status	Home Location
	Company and owner of several Hop Yards in Polk and Marion Counties. The Gardens were designed in 1929 by Elizabeth Lord and Edith Schryver, Landscape Architects. Negative located in Box 2 of 2, Duniway Photos, envelope labeled 1999.013.0064 to .0074; .0081 to .0121; and .0123 to .0150.			
P 1999.013.0149.001 Print and Negative	DANIEL B. JARMAN HOUSE Guests seated and standing on patio, gardens behind. Daniel B. Jarman House and Gardens at 567 High Street, SE. "Dramatic Spanish Colonial Revival House. Designed by Glen C. McAlister of Beverly Hills, California;; Contractors, William F. Wyatt of Santa Monica California. Daniel B. Jarman (1871-1969) was manager of J. C. Penny Company, Salem. The second owner was Louis Lachmund, President, Capital Ice and Cold Storage Company and owner of several Hop Yards in Polk and Marion Counties. The Gardens were designed in 1929 by Elizabeth Lord and Edith Schryver, Landscape Architects. Negative located in Box 2 of 2, Duniway Photos, envelope labeled 1999.013.0064 to .0074; .0081 to .0121; and .0123 to .0150.	1981-05-09		Photo Cabinet 205C
				
P 1999.013.0149.002 Print and Negative	DANIEL B. JARMAN HOUSE Guests seated and standing on patio, gardens behind. Daniel B. Jarman House and Gardens at 567 High Street, SE. "Dramatic Spanish Colonial Revival House. Designed by Glen C. McAlister of Beverly Hills, California;; Contractors, William F. Wyatt of Santa Monica California. Daniel B. Jarman (1871-1969) was manager of J. C. Penny Company, Salem. The second owner was Louis Lachmund, President, Capital Ice and Cold Storage Company and owner of several Hop Yards in Polk and Marion Counties. The Gardens were designed in 1929 by Elizabeth Lord and Edith Schryver, Landscape Architects. Negative located in Box 2 of 2, Duniway Photos, envelope labeled 1999.013.0064 to .0074; .0081 to .0121; and .0123 to .0150.	1981-05-09		Photo Cabinet 205C
				
P 1999.013.0150 Print and Negative	DANIEL B. JARMAN HOUSE Tall steel framed windows with window seat, table flanked by two ornate spanish style chairs. Daniel B. Jarman House and Gardens at 567 High Street, SE. "Dramatic Spanish Colonial Revival House. Designed by Glen C. McAlister of Beverly Hills, California;; Contractors, William F.	1981-05-09		Photo Cabinet 205C
				






Catalog / Objectid / Objname	Title/Description	Date	Status	Home Location
	Wyatt of Santa Monica California. Daniel B. Jarman (1871-1969) was manager of J. C. Penny Company, Salem. The second owner was Louis Lachmund, President, Capital Ice and Cold Storage Company and owner of several Hop Yards in Polk and Marion Counties. The Gardens were designed in 1929 by Elizabeth Lord and Edith Schryver, Landscape Architects. Negative located in Box 2 of 2, Duniway Photos, envelope labeled 1999.013.0064 to .0074; .0081 to .0121; and .0123 to .0150.			
P 1999.013.0151 Print, Photographic		1974-1984		
	D.A. White and Sons Feed Store warehouse. East side of 100 block of Front Street, Salem, Oregon. This building is located at the rear of 251 State Street. The two story brick building has a wooden loading platform and shuttered windows under a large painted sign. circa 1979			
P 1999.013.0152 Print, Photographic		1970-1980	OK	
	Clyde's Locksmith building at 236 State Street, Salem, Oregon. South side of street. One story brick building, truck entry door at left. Windows balance of front. Two story building on each side.			
P 1999.013.0153 Print, Photographic		1970-1980	OK	
	View east on State Street from Front Street, Salem, Oregon. Ladd and Bush Bank Building at State and Commercial Streets with Livesley Building beyond.			
P 1999.013.0154 Print, Photographic		1970-1980	OK	
	Hogg Bros Warehouse, 246 State Street, Salem, Oregon. Two story brick building with windows and doorway on the ground floor. Four windows second floor decorative brick work at top of building. Alley at left.			






Catalog / Objectid / Objname	Title/Description	Date	Status	Home Location
P 1999.013.0155 Print, Photographic	 <p>Southside 200 Block State Street, Salem, Oregon. Photo looking to east with brick buildings and alley. 210 Hogg Bros Warehouse, 226 Beal Reproduction, 236 Clyde's Locksmith, 246 Hogg Bros Warehouse, 260 Hogg Bros Furniture</p> <p>Duplicate of 1999.13.0160</p>	1970-1980	OK	
P 1999.013.0156 Print, Photographic	 <p>Hogg Bros Distribution Center. S.E. corner of State and Front Street, Salem, Oregon.</p>	1970-1980		
P 1999.013.0157 Print, Photographic	 <p>Ladd and Bush Bank Building on the SE corner of State and Commercial Streets, Salem, Oregon. Livesley Building left background with street trees in leaf. circa 1979</p>	1974-1984	OK	
P 1999.013.0158 Print, Photographic	 <p>South side, 200 Block of State Street, Salem, Oregon. Looking east with Hogg Bros Distribution Center on corner.</p>	1970-1980	OK	
P 1999.013.0159 Print, Photographic	 <p>View to east up State Street from Front Street, Salem, Oregon. White Feed Store in left foreground with Pioneer Trust Building behind. Hogg Bros. Furniture right rear at 260 State Street. circa 1979.</p>	1974-1984	OK	




Catalog / Objectid / Objname	Title/Description	Date	Status	Home Location
P 1999.013.0160 Print, Photographic	 <p>Southside 200 block of State Street, Salem, Oregon. Photo looking to east at brick buildings and alley. 210 Hogg Bros. Warehouse, 226 Beal Reproduction, 236 Clydes Locksmith, 246 Hogg Warehouse, 260 Hogg Bros. Furniture. circa 1975</p> <p>Duplication of 1999.13.155</p>	1974-1984	OK	
P 1999.013.0161 Print, photographic	 <p>Vi Dels Restaurant and Bar, 356 State Street, Salem, Oregon. Two story brick building with stonework remodeling on first floor. The second story has four windows with a decorative brick frieze at top of wall. Alley at right. circa 1979</p>	1975c	OK	MCHS Bldg
P 1999.013.0162 Print, Photographic	 <p>Bill Beard Sporting Goods 372 State St. South side of St. Two story brick bldg. Shows windows and entry first floor. Second story 3 narrow windows with rounded upper sash. Decorative Brick Fritz at top of wall. Cars at curb. Street tree partially obscures bldg.</p>	1975c		MCHS Building
P 1999.013.0163 Print, Photographic	 <p>View of second floor of buildings at 356, 360, 372 State Street, Salem, Oregon. Vi Dels, Cooke Stationery, Beard's Sporting Goods. Street tree left. circa 1979.</p>	1974-1984	OK	MCHS Building
P 1999.013.0164 Print, Photographic	 <p>View of the second floor of the Ladd and Bush Bank. 302 State Street, Salem, Oregon. Tree in leaf obscures a portion of the north facade and diagonal entry. circa 1979</p>	1974-1984	OK	MCHS Bldg





Catalog / Objectid / Objname	Title/Description	Date	Status	Home Location
P 1999.013.0165 Print, Photographic	View of second floor of Bill Beard's Sporting Goods, 372 State Street, Salem, Oregon. Trees in full leaf. circa 1979	1974-1984	OK	MCHS Bldg
				
P 1999.013.0166 Print, Photographic	Upper 4 floors Livesley Building on the corner of Liberty and State Streets, Salem, Oregon. Statue of bird mounted on corner of building at the 9th floor. circa 1979	1974-1984	OK	
				
P 1999.013.0167 Print, Photographic	View looking up at top four floors of Livesley Building, sw corner of Liberty and State Streets, Salem, Oregon. circa 1979	1974-1984	OK	
P 1999.013.0168 Print, Photographic	North education Livesley bldg. Cor library and State Sts. Showing 2nd,3rd and 4th floors. Decorative bat relief between pairs of windows on 2nd floor.	1979c		MCHS Building
				
P 1999.013.0169 Print, Photographic	Upper floor of Ladd and Bush Bank 302 State Street, Salem, Oregon. North side of building showing trees in full leaf. circa 1979.	1974-1984	OK	MCHS Building
				




Catalog / Objectid / Objname	Title/Description	Date	Status	Home Location
P 1999.013.0170 Print, Photographic 	WILSON-DURBIN HOUSE Close up of foundation work being done for the Wilson-Durbin house, 404 Water Street.	1980c		MCHS Building
P 1999.013.0171 Print, Photographic 	DUNN HOUSE Dunn House (Smith-Ohmare) 2655 E. Nob Hill Street. Interior of bedroom. Bed with headboard, ceiling light fixture, lace bed spread, doll in small chair by bed.	1979		MCHS Bldg
P 1999.013.0172 Print, Photographic 	DUNN HOUSE Dunn House (Smith-Ohmare) 2655 E. Nob Hill Street. Interior of bedroom. Bed with headboard, ceiling light fixture, lace bed spread, doll in small chair by bed.	1979		MCHS Building
P 1999.013.0173 Print, Photographic 	DUNN HOUSE Dunn House (Smith-Ohmare) 2655 E. Nob Hill Street. Interior, Elizabeth Walton Potter standing next to stairway which has turned newel post and small turned supports for hand rail. Potter is a staff member of Oregon State Parks.	1979		MCHS Bldg
P 1999.013.0174 Print, Photographic 	DUNN HOUSE Dunn House (Smith-Ohmare) 2655 E. Nob Hill Street. Interior, Fireplace with brick surround and dark wood mantel. Brass andirons, bric-a-brac on mantel.	1979c		MCHS Bldg

Catalog / Objectid / Objname	Title/Description	Date	Status	Home Location
P 1999.013.0175 Print, Photographic	DUNN HOUSE Dunn House (Smith-Ohmare) 2655 E. Nob Hill Street. Interior, Unidentified woman standing in front of wardrobe which has carved panel and mirrored doors.	1979c		MCHS Bldg
				
P 1999.013.0177 Print, Photographic	DUNN HOUSE Dunn House (Smith-Ohmare) 2655 E. Nob Hill Street. Family grouping, 2 generations, 4 men and 2 women posed against house. Probably same people as in 1999.013.0179.	1979c		MCHS Building
				
P 1999.013.0178 Print, Photographic	DUNN HOUSE Dunn House (Smith-Ohmare) 2655 E. Nob Hill Street. South east elevations, snow on ground.	1979c		MCHS Building
				
P 1999.013.0179 Print, Photographic	DUNN HOUSE Dunn House (Smith-Ohmare) 2655 E. Nob Hill Street. Family grouping, 2 generations, 4 men and 2 women in rear yard. Photo and duplicate. Probably same people as in 1999.013.0177.	1979c		MCHS Building
				
P 1999.013.0180 Print, Photographic	DUNN HOUSE Dunn House (Smith-Ohmare) 2655 E. Nob Hill Street. Front of house, facing east. Front door with windows each side. Decorative porch roof supports.	1979c		MCHS Building
				






Catalog / Objectid / Objname	Title/Description	Date	Status	Home Location
P 1999.013.0181 Print, Photographic 	DUNN HOUSE Dunn House (Smith-Ohmare) 2655 E. Nob Hill Street. Family gathering on porch and in front of house. Ages range3 from 2 years old to 70 years old. Four children on porch at left. Eight adults to right.	1979c		MCHS Bldg
P 1999.013.0182 Print, Photographic 	DUNN HOUSE Dunn House (Smith-Ohmare) 2655 E. Nob Hill Street. Rear of house, pile of tree limbs ready to cut for firewood. Stack of wood near house. Outbuildings at right. Head of child in foreground "Jillida"?	1979c		MCHS Building
P 1999.013.0183 Print, Photographic 	DUNN HOUSE Dunn House (Smith-Ohmare) 2655 E. Nob Hill Street. Front of house facing east, front door flanked by windows. Decorative porch roof supports.	1979c		MCHS Building
P 1999.013.0184 Newspaper Photo 	FAIRMONT PARK RESERVOIR Fairmont Park Reservoir, located at Rural and John Streets, 545 Rural Ave. South. Cement lined, uncovered, capacity 3,000,000 gallons. Photo duplication on 1999.013.0185. Copy print by Al Jones from Statesman Annual, January 1, 1905.	1905-01-01		MCHS Bldg
P 1999.013.0185 Newspaper Photo 	FAIRMONT PARK RESERVOIR Fairmont Park Reservoir, located at Rural and John Streets, 545 Rural Ave. South. Cement lined, uncovered, capacity 3,000,000 gallons. Photo duplication on 1999.013.0184. Copy print by Al Jones from Statesman Annual, January 1, 1905.	1911-12-31		MCHS Bldg



Catalog / Objectid / Objname	Title/Description	Date	Status	Home Location
P 1999.013.0186 Newspaper Photo	SALEM WATER WORKS Salem Water Works pumping station, South Ease Corner of Trade and Commercial Streets. Copy print by Al Jones from Statesman Annual, January 1, 1905.	1905-01-01		Photo Cabinet 205C
P 1999.013.0187 Print, Photographic	TRAIN WRECK Train wreck on main line north bound just south of present Amtrack Station on 12th Street. Trestle across creek. Train "California Express (#2204). Engine shown in creek below trestle. Three (3) men peering into cab. Others watching all around. Dog in lift foreground.	1901-12-07		Photo Cabinet 205C
P 1999.013.0188 Print, Photographic	 No. 54 was one of 3 small inter-urban cars from Northern Car Co. and sent to Salem from Portland Railway Light and Power Co. Photo taken between 1907-1912. Conductor "Little Jack" shown in front of doorway. Salem Heights shown as destination. Picture titled "Salem St. Railway"	1912c		MCHS Building
P 1999.013.0189 Print, Photographic	 12th St. looking South from Waller St. in 9/1912. Crews preparing st. for paving. Car 61 came from Portland made by TTAnd MFg. Co.	1912		
P 1999.013.0190 Print, Photographic	 Pile driver and laying of railroad along Willamette Slough. Shows boat dock and boat in slough, Minto Island beyond docks and bridge to right background. Railroad tracks in immediate foreground.	1912c	OK	

Catalog / Objectid / Objname	Title/Description	Date	Status	Home Location
P 1999.013.0191 Print, Photographic	 <p>Street car proceeding on street in residential area. Near downtown-multi-story Bldgs. In Background open spaces.</p>	1910c		
P 1999.013.0192 Print, Photographic	 <p>Two steam engines stopped on parallel tracks at water tower from Mary Minto.</p>	1930c		
P 1999.013.0193 Print, Photographic	 <p>Four new on top of 10 embankment with stack of railroad rails. They have placed a rail on 1 pole which rest on top of embankment and reach the bottom. Three men at lower level are guiding rail as it occupies to bottom. RR. ties piled at lower level.</p>	1910c		
P 1999.013.0194 Print, Photographic	 <p>Street car #46 built for PD. Consolidated St. Railway by Hand MFG. Co. and sent to Salem. ED Culp Collection, conductor and ticket taker standing on front and rear steps. Placard " Y and Depot."</p>	1910c		
P 1999.013.0195 Print, Photographic	<p>TRAIN WRECK</p> <p>Train wreck on main line north bound just south of present Amtrack Station on 12th Street. Trestle across creek. Train "California Express (#2204). Engine shown in creek below trestle, many on lookers. Engineer and Fireman killed. Ben Maxwell Collection. See 199.014</p>	1901-12-07		Photo Cabinet 205C






Catalog / Objectid / Objname	Title/Description	Date	Status	Home Location
P 1999.013.0196 Print, Photographic	TRAIN WRECK Train wreck on main line north bound just south of present Amtrack Station on 12th Street. Trestle across creek. Train "California Express (#2204). Engine shown in creek below trestle, many on lookers. Engineer and Fireman killed. Passenger car behind engine.	1901-12-07		Photo Cabinet 205C
P 1999.013.0197 Print, Photographic 	ENGELBERT GIER Portrait of Engelbert Gier, architect of the Queen of Angle Priory.	1900c		MCHS Building
P 1999.013.0198 Print, Photographic 	Reed Opera House. S.W. corner Liberty Court Ste occupied by Millar's Dept. Store. Painters at work on North Side of bldg. Photo looking S.W. at left, South, Kinney Shoes, Montgomery Wards and Bishops Men's Store.	5/11/67		
P 1999.013.0199 Print, Photographic 	Cyrus A. Reed (Reed Opera House) " From 1869-70 picture of Gov Woods Staff. OHS scrapbook.	1870c		






Catalog / Objectid / Objname	Title/Description	Date	Status	Home Location
P 1999.013.0200 Print, Photographic	Reed Opera House. S.W. corner Liberty and Court Sts. Grocery Store, Real Estate and Commercial Hotel Signs over wooden sidewalks on paved street.	1870c		
P 1999.013.0201 Print, Photographic	Reed Opera House Bldg Capitol Adventure Co. opened for business Jan 7, 1888 in Reed Opera House. Individuals are identified on copy at Salem Library.	1888		
P 1999.013.0202 Print, Photographic	Photo of Pen and Ink drawing of Reed Opera House, S.W. Corner Liberty and Court Sts. Wooden canopy over wooden sidewalks. Unpaves streets. Horse drawn gray carriage and buckboard.	1870c		
P 1999.013.0203 Print, Photographic	N.E. corner Reed Opera House. Millers Dept. Store. Line of customers mostly women from liberty St. entrance around corner. Per Bob Tomkins they were waiting to by nylon stockings.	1945c		
P 1999.013.0204 Print, Photographic	Reed Opera House. SW corner library and Court St. Wooden sidewalks,unpaved streets. Gas street lamp at corner.	1880c		

Catalog / Objectid / Objname	Title/Description	Date	Status	Home Location
P 1999.013.0205 Print, Photographic	REED OPERA HOUSE Reed Opera House. Southwest corner of Liberty and Court Streets. Unpaved streets, Street Car on Liberty Street. Electric power poles on Court Street. Ben Maxwell Collection.	1897c		Photo Cabinet 205C
P 1999.013.0206 Print, Photographic		1870c		
P 1999.013.0207 Print, Photographic				
P 1999.013.0209 Print, Photographic	REED OPERA HOUSE Reed Opera House Ball Room. Probably inaugural ball for Governor William Payne Lord (1895-1899). Pictured center foreground men and women in formal dress. Orchestra on stage in background.	1895c		Photo Cabinet 205C
P 1999.013.0210 Print, Photographic		1920c		
P 1999.013.0210 Print, Photographic				
P 1999.013.0210 Print, Photographic		1889c		






Catalog / Objectid / Objname	Title/Description	Date	Status	Home Location
P 1999.013.0211 Print, Photographic	Second State Capitol Building under construction in 1874.	1869-1879	OK	
				
P 1999.013.0212 Print, Photographic	Drawing of proposed State Capitol site on Candalaria Heights.	1931-1941	OK	
				
P 1999.013.0213 Print, Photographic	STATE CAPITOL CORNERSTONE Print from book of plaque of State Capitol Cornerstone laid by the Grand Lodge.	1873-1873	OK	MCHS Building
				
P 1999.013.0214 Print, Photographic	Photo of plaque documenting that T.MCF Patton was Grand Master of Masons.	1873-1873	OK	
				
P 1999.013.0215 Print, Photographic	Front page of New York Herald, dated Apr. 15, 1865, possibly from the Capitol cornerstone laid in 1873 and removed in 1935 after Captiol burned.	1930-1940	OK	
				

Catalog / Objectid / Objname	Title/Description	Date	Status	Home Location
P 1999.013.0216 Print, Photographic	Photo of the front page of the Weekly Times, a London newspaper, dated Dec. 25, 1870. The paper is possibly from the Capitol cornerstone laid in 1873 and removed in 1935 after Capitol burned.	1930-1940	OK	
P 1999.013.0217 Print, Photographic	The State Fair Gazette, a Salem newspaper dated October 6, 1873. The paper is believed to have been in the Capitol cornerstone laid in 1873 and removed in 1935 after the Capitol burned.	1930-1940		
P 1999.013.0218 Print, Photographic	LAYING OF CAPITOL CORNERSTONE Distant view of the laying of the cornerstone of the capitol on October 8, 1873. Large group attending ceremonies, train in background from Portland. Print from book.	1873-1873	OK	MCHS Building
P 1999.013.0219 Print, Photographic	National Bank of the Republic in Philadelphia, Penn. The 1884 building may be the model the Capitol National Bank. Building in Salem was drawn and built from.	1900c		
P 1999.013.0220 Print, Photographic	Capitol National Bank Bldg in 1985. The bank was established in Nov. 1885 at 253 Commerical St. C.S. McNalle was the architect of the building. W.A. Cusick Pres- W.W. Martin V.P.-J.H. Alfred Cushier. The building was build in 1891-1892 period.	March 1985		






Catalog / Objectid / Objname	Title/Description	Date	Status	Home Location
P 1999.013.0221 Print, Photographic	Collins Byrd House. 1340 Chemeketa N.E. View from front right.	1985c		
				
P 1999.013.0222 Print, Photographic	Collins Byrd House. 1340 Chemeketa N.E. View from front right. Top of inside door shows ceramic knob.	1985c		
				
P 1999.013.0223 Print, Photographic	Collins Byrd House. 1340 Chemeketa N.E. Left side view shows high gingerbread.	1985c		
				
P 1999.013.0224 Print, Photographic	Collins Byrd House. 1340 Chemeketa N.E. Side view towards back Shows gingerbread around window.	1985c		
				
P 1999.013.0225 Print, Photographic	Collins Byrd House. 1340 Chemeketa N.E. Inside view showing stairs with woman and girl at top. Carpet on stairs round mirror on side wall, ladies in hall below. Figured wallpaper on walls.	1985c		
				






Catalog / Objectid / Objname	Title/Description	Date	Status	Home Location
P 1999.013.0226 Print, Photographic	Collins Byrd House. 1340 Chemeketa N.E. Chandelier top of door 2 colors 4 wallpaper.	1985c		
				
P 1999.013.0227 Print, Photographic	Collins Byrd House. 1340 Chemeketa N.E. Kitchen with stove,table,cupboards.	1985c		
				
P 1999.013.0228 Print, Photographic	Collins Byrd House. 1340 Chemeketa N.E.Dining-living room tables,chairs,cupboard,shelves,pictures on wall, mirror 4 ladies.	1985c		
				
P 1999.013.0229 Print, Photographic	Collins Byrd House. 1340 Chemeketa N.E. upstairs landing. Shows Banister,hallway,Door at hall,light, 2 ladies.	1985c		
				
P 1999.013.0230 Print, Photographic	Collins Byrd House. 1340 Chemeketa N.E. Ceiling and walls. Paneling in light and dark wood. Mirrored ceiling reflects table below it.	1985c		
				





Catalog / Objectid / Objname	Title/Description	Date	Status	Home Location
P 1999.013.0231 Print, Photographic	Collins Byrd House. 1340 Chemeketa N.E. Upstairs bedroom, with slanted walls and inside of dormer. Shows bed,dressers,wallpaper,lady pointing it out.	1985c		
				
P 1999.013.0232 Print, Photographic	Collins Byrd House. 1340 Chemeketa N.E. Inside 6 panel door, with light and dark wood.Transom above rocker and peephole in door.	1985c		
				
P 1999.013.0233 Print, Photographic	Collins Byrd House. 1340 Chemeketa N.E. upstairs bathroom with slanted wall. Tub, wash basin, toilet, cupboards,figured wallpaper,curtains on windows.	1985c		MCHS Building
				
P 1999.013.0234 Print, Photographic	Collins Byrd House. 1340 Chemeketa N.E. upstairs bedroom, shows slanted walls bed, dressing table, chandelier, picture on wall,young girl.	1985c		
				
P 1999.013.0235 Print, Photographic	Collins Byrd House. 1340 Chemeketa N.E. Dining room with table,chairs,hutch,cupboards,open bible,chandelier,hanging plant,curtains on window, 2 ladies.	1985c		
				






Catalog / Objectid / Objname	Title/Description	Date	Status	Home Location
P 1999.013.0236 Print, Photographic	Collins Byrd House. 1340 Chemeketa N.E. inside door, 4 panel with ceramic doorknob, flowered wallpaper,lady pointing at door.	1985c		
				
P 1999.013.0237 Print, Photographic	Collins Byrd House. 1340 Chemeketa N.E. inside door, 4 panel with ceramic doorknob, chair with cushioned seat,figured wallpaper, part of lady carrying child.	1985c		
				
P 1999.013.0238 Print, Photographic	Collins Byrd House. 1340 Chemeketa N.E. chandelier, painted ceiling, curtains on windows.	1985c		
				
P 1999.013.0239 Print, Photographic	Collins Byrd House. 1340 Chemeketa N.E. Front entryway taken from stairs. Part of banister and stairs, coat rack,open front door, chandelier, 2 ladies and a girl inside welcoming young man holding boy at entry way. Shows car outside.	1985c		
				
P 1999.013.0240 Print, Photographic	Collins Byrd House. 1340 Chemeketa N.E. upper hallway,showing stair landing, cupboard at head of stairs, woman in background at head of stairs. Round end table in foreground,colored,figured wallpaper,carpet on floor.	1985c		
				

Catalog / Objectid / Objname	Title/Description	Date	Status	Home Location
P 1999.013.0241 Print, Photographic	Curtis and Barbara Durbin Cross House (later Purine House), 1635 Fairmont Av. So. Front Elevation. Spanish style w/tile roof. Shrubbery and vines in front. Brick walk leading to front door.	1980c		
				
P 1999.013.0242 Print, Photographic	Curtis and Barbara Durbin Cross House (later Purine House), 1635 Fairmont Av. So. Front Elevation. Covered Patio north end of house. Decorative supporting column. Iron patio Furniture. Vines covering corner of house.	1980c		
				
P 1999.013.0243 Print, Photographic	Peter Darcy House 685 Church St. N.E. Basic Italianate Design with East Lake of stick style overtones. Stone Foundation, inlaid woodwork on doorway. Front Elevation.	1975c		
				
P 1999.013.0244 Print, Photographic	Peter Darcy House 685 Church St. N.E. Basic Italianate Design with East Lake of stick style overtones. Stone Foundation, inlaid woodwork on doorway. Front Elevation.	1975c		
				
P 1999.013.0245 Print, Photographic	Peter Darcy House 685 Church St. N.E. Basic Italianate Design with East Lake of stick style overtones. Stone Foundation, inlaid woodwork on doorway. Closer Front Elevation.	1975c		
				





Catalog / Objectid / Objname	Title/Description	Date	Status	Home Location
P 1999.013.0246 Print, Photographic 	Peter Darcy House 685 Church St. N.E. Basic Italianate Design with East Lake of stick style overtones. Stone Foundation, inlaid woodwork on doorway. Front Elevation from across the street. Driveway on N. side.	1975c		
P 1999.013.0247 Print, Photographic 	Peter Darcy House 685 Church St. N.E. Basic Italianate Design with East Lake of stick style overtones. Stone Foundation, inlaid woodwork on doorway. Front Elevation from across the street. Cars parked in front.	1975c		
P 1999.013.0248 Print, Photographic 	Peter Darcy House 685 Church St. N.E. Basic Italianate Design with East Lake of stick style overtones. Stone Foundation, inlaid woodwork on doorway. Front Elevation from middle of street. Cars parked in front.	1975c		
P 1999.013.0249 Print, Photographic 	Dupuis House, 325 Elm Ave, Gervais. One and two story house. Wood siding, 2nd floor sided w/shingles. Gingerbread over porch opening and at roof peak. Leaded glass oin entry door and window above door. Side view. Covered porch tall windows.	1980c		
P 1999.013.0250 Print, Photographic 	Dupuis House, 325 Elm Ave, Gervais. Front door small 2nd floor porch above w/gingerbread.	1980c		






Catalog / Objectid / Objname	Title/Description	Date	Status	Home Location
P 1999.013.0251 Print, Photographic	Dupuis House, 325 Elm Ave, Gervais. Bay window,close up view.	1980c		
				
P 1999.013.0252 Print, Photographic	Dupuis House, 325 Elm Ave, Gervais. Bay window side of house. Wide view.	1980c		
				
P 1999.013.0253 Print, Photographic	Dupuis House, 325 Elm Ave, Gervais. Rear elevation.	1980c		
				
P 1999.013.0254 Print, Photographic	Dupuis House, 325 Elm Ave, Gervais. Side view.	1980c		
				
P 1999.013.0255 Print, Photographic	Smith (Fry) House, 606 High St. S.E. Originally a Gothic style House built by Joseph Showalter Smith. Exterior redesigned in 1900. Front entry columned porch entry w/railing on top.	1980c		
				






Catalog / Objectid / Objname	Title/Description	Date	Status	Home Location
P 1999.013.0256 Print, Photographic	 <p>Smith (Fry) House, 606 High St. S.E. Originally a Gothic style House built by Joseph Showalter Smith. Exterior redesigned in 1900. Close up front entry. Door paneled w/knocker. Windows flanking door.</p>	1980c		
P 1999.013.0257 Print, Photographic	 <p>Smith (Fry) House, 606 High St. S.E. Originally a Gothic style House built by Joseph Showalter Smith. Exterior redesigned in 1900. Rear elevation garden area.</p>	1980c		
P 1999.013.0258 Print, Photographic	<p>WITZEL</p> <p>"William and Robert Witzel (seated) and John and James (standing). Owned by Robert Parrent, Mar. 1979."</p> 	1895c		Photo Cabinet 205C
P 1999.013.0259 Print, Photographic	<p>ROBERT WITZEL HOUSE</p> <p>Robert Witzel House, 6576 Joseph Street, SE. Two story framed house with post supporting second floor, covered porch, bare branched trees in yard. Pickett fence across front. Pictured at gate: "Mrs. Witzel, Goldie and Twins, Gertie and Greta"</p> <p>Original owned by Grandson Willis C. Sink, Salem</p> 	1900c		Photo Cabinet 205C






Catalog / Objectid / Objname	Title/Description	Date	Status	Home Location
P 1999.013.0260 Print, Photographic	Oval Photo. "Robert and Eda Alice Witzel (right rear) with Dean and Edith standing. Goldie in middle Gertie and Gretain in front. Orginal owned by RC Parrest Mar, 1979.	1910c		
				
P 1999.013.0261 Print, Photographic	ROBERT A. WITZEL HOUSE Robert A. Witzel House. 6576 Joseph St. S.E. Salem, interior kitchen,Ornate cassiron cook stove. Note plumbing connection at left. Large sink with back splash mounted on wall at right. " Orginal owned by Wilus and Sink, Salem Mar, 1979.	1910c		
				
P 1999.013.0262 Postcard	WOODBURN CITY HALL Woodburn City Hall. Parade passing in front, children and some adults. Flagpole in foreground.	1915c		Photo Cabinet 205C
				
P 1999.013.0263 Print, Photographic	Endicott House 675 Church St. N.E. East, front elevation. Overhanging Portico with 4 two story columns.	1975c		
				
P 1999.013.0264 Print, Photographic	Endicott House 675 Church St. N.E. Upper portion of front elevation. Shows detail of railing above front door.	1975c		
				





Catalog / Objectid / Objname	Title/Description	Date	Status	Home Location
P 1999.013.0266 Print, Photographic	Endicott House 675 Church St. N.E. Front Elevation from across street. Cars parked in front.	1975c		
				
P 1999.013.0267 Print, Photographic	Endicott House 675 Church St. N.E. View to N.E. corner, Shrubbery around porch.	1975c		
				
P 1999.013.0269 Print, Photographic	Endicott House 675 Church St. N.E. View of S.E. corner from across street.	1975c		
				
P 1999.013.0270 Print, Photographic	Endicott House 675 Church St. N.E. "Fireplace Bench" Dark wood corner bench.	1975c		
				
P 1999.013.0273 Print, Photographic	Endicott House 675 Church St. N.E. Front,east,elevation. Columned Portico.	1975c		
				






Catalog / Objectid / Objname	Title/Description	Date	Status	Home Location
P 1999.013.0274 Print, Photographic	Endicott House 675 Church ST. N.E. Front elevation columned portico. N.E. corner-partial view.	1975		
				
P 1999.013.0275 Print, Photographic	Endicott House 675 Church ST. N.E. Front elevation columned portico. Head on.	1975		
				
P 1999.013.0276 Print, Photographic	Endicott House 675 Church ST. N.E. Front elevation columned portico. N.E. corner full view.	1975		
				
P 1999.013.0277 Print, Photographic	Endicott House 675 Church ST. N.E. Front elevation columned portico. S.E. corner w/side door and steps.	1975		
				
P 1999.013.0278 Print, Photographic	Five men in farm wagon pulled by two horse team driver seated, other standing. Folder identified photo as Oregon State Fair. Long, low building behind, oak tree behind.	1890c		
				





Catalog / Objectid / Objname	Title/Description	Date	Status	Home Location
P 1999.013.0279 Print, Photographic		1890c		
	Five men in farm wagon pulled by two horse team driver seated, other standing. Folder identified photo as Oregon State Fair. Long, low building behind, oak tree behind.			
P 1999.013.0280 Print, Photographic		1947		
	Guardian Building 404 State St. Photo of North and West Elevation. Building on fire. Smoke billowing from upper floors, Firemen in street spraying water from street up to fire.			
P 1999.013.0281 Print, Photographic		1910c		
	"Cherry Fair Decorate Automobile at State and Liberty with South Side State in background from Darcy bldg to Guardian with Roth Grocery and Capitol Pharmacy" Street car tracks on Liberty St. and secret car visible on State St.			
P 1999.013.0282 Print, Photographic		1910c		
	"Salem Bank o' trust Co. building, Salem OR." Later Guardian bldg. Photo looking to southwest autos and horse drawn 404 State St. wagon on street.			
P 1999.013.0283 Print, Photographic		1910		
	"Roth and Graber the Grocers' 410 State St. In Salem Bank and Trust bldg, later Guardian bldg. Awning over street. Produce displayed on street. Four men standing in front. Three in aprons probably clerks.			

Catalog / Objectid / Objname	Title/Description	Date	Status	Home Location
P 1999.013.0284 Print, Photographic	B.F. Harding-Amsler House, 1043 High St. S.E. Salem. Front view, 2 children standing on porch.	1975c		
				
P 1999.013.0285 Print, Photographic	B.F. Harding Amsler House-rear side view. Shows fenced in background, with white picket fence and cement sidewalk thru gate to the side. Short Cement sidewalk parallel to fence for a short way.	1975c		
				
P 1999.013.0286 Print, Photographic	Looking northeasterly at the Elsinore Theater building. Street car tracks in foreground , bicycles at curb in front of theater, autos on either side. Salem Cigar Store on south side at 180 South High.	1930c		
				
P 1999.013.0287 Print, Photographic	THE ELSINORE THEATER Direct frontal view of Elsinore theater before large vertical sign was erected.	1929c		MCHS Building
				
P 1999.013.0288 Print, Photographic	Artists rendition of Elsinore theater building. The name "Murry Wade" below picture.	1930c		
				






Catalog / Objectid / Objname	Title/Description	Date	Status	Home Location
P 1999.013.0289 Print, Photographic	Night-time picture of Bligh's Capitol theater with dome and marquee brightly lighted. Electric billboard advertises the movie "Seventh Heaven". Overhead neon sign says Bligh's Capitol.	1931c		
				
P 1999.013.0290 Print, Photographic	Josiah Parrish. Shows wearing suit and bow tie, standing beside a chair. Watch for hanging in front. leaning on a cane. Long beard, curly white hair.	1870c		
				
P 1999.013.0291 Print, Photographic	Left (present address 470 Water St. N.E.) front view as seen through trees and bushes. Rebuilt in 1888, was moved 7/29/90 from 745 N. Capitol St. to a new site in Herritage Village on Water Street.	1985c		
				
P 1999.013.0293 Print, Photographic	Left (present address 470 Water St. N.E.) Front view showing sagging condition.	1985c		
				
P 1999.013.0294 Print, Photographic	Left (present address 470 Water St. N.E.) View of double front door with single screen, light above, skylight with view of stairs inside.	1985c		
				






Catalog / Objectid / Objname	Title/Description	Date	Status	Home Location
P 1999.013.0295 Print, Photographic	House being moved under overpass next to railroad tracks;			
P 1999.013.0296 Print, Photographic	Left (present address 470 Water St. N.E.) Back side view. Shows steps, railing, back door, back windows.	1985c		
				
P 1999.013.0297 Print, Photographic	View of back of Gilbert House and portion of eastside showing back porch and garage. 116 Marion St. N.E.	1980c		
				
P 1999.013.0298 Print, Photographic	View of back of Gilbert House and portion of eastside showing back porch, shed and part of garage. Also showing bridge and old tain bridge, two unidentified people in photo.	1980c		
				
P 1999.013.0299 Print, Photographic	299- View of front of Gilbert House 116 Marion st. N.E.	1980c	OK	
				






Catalog / Objectid / Objname	Title/Description	Date	Status	Home Location
P 1999.013.0300 Print, Photographic	A.T. Gilbert House, Salem, Ore. from Oregon Statesman Jan.1 1905 p.11 Residence of S.A. Manning Ore. state Library file.	1/1/1905		
				
P 1999.013.0301 Print, Photographic	301-Frank Newton Gilbert (1848-1916) son of Simeon Gilbert (1814-1869) and nephew of Issac Newton Gilbert F.N. was father of Alfred Carlton Gilbert (1884-1961) and cousin of another Frank Newton Gilbert, son of Isaac Newton Gilbert. This F.N. Gilbert was brother of Andrew Taylor Gilbert and partner in Gilbert Bros. Bank, Salem. F.N. Gilbert moved to Moscow, Ida. 1895 or 1896. A.T. Gilbert died on 9/22/1914 in south Pasadena, California.	1905c		
				
P 1999.013.0302 Print, Photographic	Farrar Building-351-373 State St. 4 businesses. In 1979-Vacant, 357-The Paperback Exchange,363-Salem Smoke Shop,373-Henry's Barber Shop. Reed Opera House sign in background. No leaves on trees. 2 pickups in front. Man in front of pickup on right.	1979		
				
P 1999.013.0303 Print, Photographic	Farrar Building- 351-373 State St. Includes 4 businesses. In 1980: 351-Elegant Junk and Dry Goods,357-The Paperback Exchange,363-Salem Smoke Shop, 373-Vacant. No leaves on trees. Reed Opera House sign peeks above. Pickup and station wagon parked in front, car in alley to left.	1980c		
				
P 1999.013.0304 Print, Photographic	Gray Building. Built 1851 379-Pomeroy and Keene Jewelers; 381-Pomeroy And Keene Bldg-Rooms; 383-Pomeroy Optical. Next business Public Finance. 105 Liberty-First California Co.-investments. car parked in front. Clock in front of Pomeroy Jewelers.	1970c		
				

Catalog / Objectid / Objname	Title/Description	Date	Status	Home Location
P 1999.013.0305 Print, Photographic	I.O.D.F. band on the sidewalk of the 200-300 hundred block of North Commerical St. in May 21, 1908.			
				
P 1999.013.0306 Print, Photographic	North Commerical St. westside. Showing Dr. Stones Drug Store at 241 N. Commerical. Wenger and Cherrington Music store at 247 N. Commerical. D.A. White and Son's Feed Store, Charles G.Giren boots and shoes at N. 303 Commerical St.	1908		
P 1999.013.0307 Print, Photographic	FIRST NATIONAL BANK BUILDING First National Bank Building, southwest corner of Commercial and Chemeketa in Salem in the 1890's.	1900c		Photo Cabinet 205C
				
P 1999.013.0308 Print, Photographic	Business Office Building at 247 Commerical N.E. Senior News Office. John Honey owner.			
				
P 1999.013.0309 Print, Photographic	Western Auto Supply Store at the N.W. corner of Court and Commerical St. 1929 and 1933 Chevrolet cars on Commerical St. Store in the McCully-Starkey Building.	1939		
				



Catalog / Objectid / Objname	Title/Description	Date	Status	Home Location
P 1999.013.0310 Print, Photographic	Interior of building at 247 Commerical St. N.E.	1960c		
				
P 1999.013.0312 Print, Photographic	First National Bank Building S.W. corner of Commerical and Chemeketa St. in the 1890c	1890c		
				
P 1999.013.0313 Print, Photographic	Interior of building at 247 Commerical St. N.E.	1960c		
				
P 1999.013.0314 Print, Photographic	Office space in building at 247 Commerical St. N.E.-Salem OR.	1960c		MCHS Building
				
P 1999.013.0315 Print, Photographic	Colbath house, 334 Wyott Ct. N.E. Rearview.	1970c		
				

Catalog / Objectid / Objname	Title/Description	Date	Status	Home Location
P 1999.013.0316 Print, Photographic	Colbath House, 334 Wyott Court N.E. shows trees surrounding house and stream passing by.	1970c		
				
P 1999.013.0317 Print, Photographic	Colbath house and grounds; trees and shrubs and creek	1970c		
				
P 1999.013.0318 Print, Photographic	Colbath house, with trees, shrubs and creek	1970c		
				
P 1999.013.0319 Print, Photographic	Colbath House, 334 Wyatt Court N.E, Salem, Oregon. Shows fields, some houses and trees in the background. The street runs between the house and a house and barn in the foreground. Circa 1880.	1875-1885	OK	
				
P 1999.013.0320 Print, Photographic	Colbath house, with trees,shrubs,creek and lawn	1970c		
				

Catalog / Objectid / Objname	Title/Description	Date	Status	Home Location
P 1999.013.0321 Print, Photographic	DR. CHARLES ROBERTSON' HOUSE Dr. Charles and Mildred Robertson house grounds and driveway. 460 Leffelle Street South, shown ivy and trees lining driveway. A car is parked on street at end of driveway.	1975c		Photo Cabinet 205C
				
P 1999.013.0322 Print, Photographic	DR. CHARLES ROBERTSON' HOUSE Dr. Charles and Mildred Robertson house, interior view showing living room, with paneled walls, doorway, with steps leading downward, framed windows with stained glass shield on center, drapes, fireplace, wood floor, stuffed chair with Ottoman, coffee table, chest, chandelier.	1975c		Photo Cabinet 205C
				
P 1999.013.0323 Print, Photographic	DR. CHARLES ROBERTSON' HOUSE Dr. Charles and Mildred Robertson house, interior view showing study with paneled walls, with recesses for a picture and candlesticks and a book case. Curtained glass windowed door, rolltop desk against far wall, with standing lamp on left and standing earth globe to the right. Wooden highbacked chair, sofa to the left, coffee table in center, stove to the right, chandelier on ceiling.	1975c		Photo Cabinet 205C
				
P 1999.013.0324 Print, Photographic	DR. CHARLES ROBERTSON' HOUSE Dr. Charles and Mildred Robertson house, interior view showing David Duniway and women standing on landing of beautiful wood carved stairway taken from second floor past stair bannister. Shows low hanging chandelier, six (6) windows, paneled framed windows in background. Pictures on right wall.	1975c		Photo Cabinet 205C
				
P 1999.013.0325 Print, Photographic	DR. CHARLES ROBERTSON' HOUSE Dr. Charles and Mildred Robertson house (Gormsen), 460 Lefelle Street, S. Front view showing parking area and hedge lined walkaway to house. Shrubs and trees.	1975c		Photo Cabinet 205C
				

Catalog / Objectid / Objname	Title/Description	Date	Status	Home Location
P 1999.013.0326 Print, Photographic	DR. CHARLES ROBERTSON' HOUSE Dr. Charles and Mildred Robertson house (Gormsen), 460 Lefelle Street, S. Back view showing hedge lined walkaway to house, with sundial in center. Shrubs and trees.	1975c		Photo Cabinet 205C
				
P 1999.013.0330 A&B Print, Photographic	DR. CHARLES ROBERTSON' HOUSE Dr. Charles and Mildred Robertson house, 460 Leffelle Street, South. Front view showing House, trees, hedge and sidewalk. Two copies.	1975c		MCHS Building
				
P 1999.013.0331 Print, Photographic	Forstner (Benjamin) Store Building, First National Bank Block. 241 & 247 Commercial St. N.E. Oregon Carpet warehouse.	1980c		
				
P 1999.013.0332 Print, Photographic	View of second floor of buildings at 356,360 and 372 State Street, Salem, Oregon. Vi Dels, Cooke Stationery and Beards Sporting Goods. Street tree in leaf. circa 1979.	1974-1984	OK	
				
P 1999.013.0334 Print, Photographic	Visit to Colbath House, 334 Wyatt Court NE, Salem, Oregon by Salem Historic Landmarks Commission. 11 people standing in backyard. Lath fence in background with trees beyond. People standing on wood curbed gravel driveway. Wood plant container in foreground.	10/31/1979	OK	
				

Catalog / Objectid / Objname	Title/Description	Date	Status	Home Location
P 1999.013.0341 Print, Photographic	Front view of Colbath House, 334 Wyatt Court NE, Salem, Oregon. Marsh, Stuhr, and Heros (young lady carring baby) in front of Colbath House. Shows plants along front and upside of front porch. Visit by Salem Historic Landmarks Commission.	10/31/1979-10/31/1979	OK	
P 1999.013.0345 Print, Photographic	Visit to the Burggraf-Burt-Webster House. David Duniway with group standing in front, facing the house. 901 12th st. S.E.	10/31/1979		
P 1999.013.0348 Print, Photographic	Visit to Colbath House, 334 Wyatt Court NE, Salem, Oregon by Salem Historic Landmarks Commission. View of bottom of staircase, shows carpet on stairs.	10/31/1979-10/31/1979	OK	
P 1999.013.0349 Print, Photographic	Visit by Salem Historic Landmarks Commission to Colbath House, 334 Wyatt Court NE, Salem, Oregon. Group in backyard near garden shed standing on gravel strip and lawn. Lath fence in background.	10/31/1979	OK	
P 1999.013.0351 Print, Photographic	DANIEL B. JARMAN HOUSE Lady holding glass in front of mirror.	1981-05-09		Photo Cabinet 205C

Catalog / Objectid / Objname	Title/Description	Date	Status	Home Location
P 1999.013.0352 Print, Photographic 	MISSION MILL BIRTHDAY WITH PAT MCCARTHY, HENRY MATTSON AND KATHLEEN BEAUFORT Pat McCarthy, Henry Mattson and Kathleen Beaufort photograph used on a news article "Mill Celebrating birthday". The newspaper and date are not included in the article. The photograph was included in 1999.013 Box 22, Folder 14 of the David Duniway collection, American Revolution Bicentennial materials.			Photo Cabinet 205C
P 1999.013.0353 Print, Photographic 	MISSION MILL BIRTHDAY WITH PAT MCCARTHY, HENRY MATTSON AND KATHLEEN BEAUFORT Unidentified man in a white robe, walking forward holding a candle. People are seated behind him and empty folding chairs are in the picture nearby. It may have been taken at Deepwood Estate.. The photograph was included in 1999.013 Box 22, Folder 14 of the David Duniway collection, American Revolution Bicentennial materials. Three copies - 1999.013.0353 A, B, C.			Photo Cabinet 205C
L 1999.013.0354 Book	MARION COUNTY HISTORICAL SOCIETY DUNIWAY COLLECTION INDEX Folder names & contents			MCHS Building
P 1999.013.0355 Print, Photographic	COLBATH HOUSE IN DISTANCE WITH OTHER HOUSES AND DIRT ROADS Large house in upper left identified as Colbath house, 334 Wyott Court NE. This was part of the early residential section of Salem so it also shows dirt roads, other houses on large yards and fields.	1880c		MCHS Building

Catalog / Objectid / Objname	Title/Description	Date	Status	Home Location
P 1999.013.0356 Print, Photographic	HARDING HOUSE, SALEM, OR Foursquare house, ca 1904, adult male holding infant and young girl standing. Address is 1043 High Street SE. Built in 1884.			
P 1999.013.0357 Print, Photographic	DAVID MCCULLY HOUSE David McCully house small photo. House was built in 1865, and used to stand on Front Street at Division. Was moved to 1365 John Street S after 1962 Columbus Day Storm.			
P 1999.013.0358 Print, Photographic	HOUSE, UNKNOWN OWNER One and a half story house with red door and two dormer windows on front. Many white flowers in foreground.			
P 1999.013.0359 Print, Photographic	HOUSE, UNKNOWN White, two story house with porch overhang supported by four square posts. Door to right on front. Two windows upstairs.			
P 1999.013.0360 Print, Photographic	HOUSE, UNKNOWN Photograph of a photograph, house with turret.			

Catalog / Objectid / Objname	Title/Description	Date	Status	Home Location
P 1999.013.0361 Print, Photographic	FARM-STYLE HOUSE WITH ADDITION, ROY OHMART Two story house with one story extension. Covered porch along front of house. Woman and man holding child in photograph.			
P 1999.013.0362 Print, Photographic	MINNIE DOWLING HOUSE Large house with open porch on second floor and covered porch with columns on first floor. Nicely landscaped. View from front corner shows two sides of house. House was built in 1916 for Minnie Dowling; her stepfather and mother, Col. John H. & Florence Cradlebaugh, lived there with her. The house is located in Fairmount Hill.			
P 1999.013.0362.002 Print, Photographic	MINNIE DOWLING HOUSE Exact duplicate copy of photograph in 1999.013.0362: Large house with open porch on second floor and covered porch with columns on first floor. Nicely landscaped. View from front corner shows two sides of house. House was built in 1916 for Minnie Dowling; her stepfather and mother, Col. John H. & Florence Cradlebaugh, lived there with her. The house is located in Fairmount Hill.			
P 1999.013.0363 Print, Photographic	OLD CARSON HOME Photograph identified as Mission & Kearney 1948 Old Carson Home, Bldgs. Historical. Two story house with covered porch on first floor; extensions to the house extending to the left in the photo.			
P 1999.013.0364 Print, Photographic	FARM SOUTH OF SALEM Two story farm house with barn in background. On front of photograph is the name Adolf Garnjobst.			

Catalog / Objectid / Objname	Title/Description	Date	Status	Home Location
P 1999.013.0364.001 Print, Photographic	WILLIAM F. GARNJOBST HOUSE Farm house and out building, belonging to William F. Garnjobst, there and a half miles from Salem. Includes 90 acre farm with orchard and grain fields. Exact duplicate photograph of photograph 1999.013.0364.002.			
P 1999.013.0364.002 Print, Photographic	WILLIAM F. GARNJOBST HOUSE Exact duplicate photograph of photograph 1999.013.0364.001: farm house and out building, belonging to William F. Garngobst, three and a half miles from Salem. Includes 90 acre farm with orchard and grain fields.			
P 1999.013.0365.001 Print, Photographic	KINERSLEY (NICHOLS) HOUSE Kinersley (Nichols) House, 630 Lefelle Street. First of four nearly identical photographs of two story Colonial style house with garage extension on left. Five windows across upstairs front, and four windows plus door on main downstairs, plus two windows and garage door on extension. Two chimneys.			
P 1999.013.0365.002 Print, Photographic	KINERSLEY (NICHOLS) HOUSE Kinersley (Nichols) House, 630 Lefelle Street. Second of four nearly identical photographs of two story Colonial style house with garage extension on left. Five windows across upstairs front, and four windows plus door on main downstairs, plus two windows and garage door on extension. Two chimneys.			
P 1999.013.0365.003 Print, Photographic	KINERSLEY (NICHOLS) HOUSE Kinersley (Nichols) House, 630 Lefelle Street. Third of four nearly identical photographs of two story Colonial style house with garage extension on left. Five windows across upstairs front, and four windows plus door on main downstairs, plus two windows and garage door on extension. Two chimneys.			

Catalog / Objectid / Objname	Title/Description	Date	Status	Home Location
P 1999.013.0365.004 Print, Photographic	KINERSLEY (NICHOLS) HOUSE Kinersley (Nichols) House, 630 Lefelle Street. Fourth of four nearly identical photographs of two story Colonial style house with garage extension on left. Five windows across upstairs front, and four windows plus door on main downstairs, plus two windows and garage door on extension. Two chimneys.			
P 1999.013.0366.001 Print, Photographic	SHAKE SHINGLE HOUSE First of two identical photographs. Straight walled house covered with shake shingles. Features multi-story angled window made of approximately 28 panels of glass.			
P 1999.013.0366.002 Print, Photographic	SHAKE SHINGLE HOUSE Second of two identical photographs. Straight walled house covered with shake shingles. Features multi-story angled window made of approximately 28 panels of glass.			
P 1999.013.0367 Print, Photographic	PANELED BUILDINGS Two attached buildings, appear to be paneled in metal siding, built on sloping land. Only window seen is on lower level.			
P 1999.013.0368 Print, Photographic	WILLAMETTE RIVER AT SALEM, FROZEN Willamette River with ice floes and 2 bridges, with note "Some say they could walk across the frozen river."			

Catalog / Objectid / Objname	Title/Description	Date	Status	Home Location
P 1999.013.0369 Print, Photographic	DOWNTOWN SALEM, STATE STREET Photograph of State Street with unpaved roads. Ladd & Bush Bank Building in foreground and First Methodist Church in background. Sign advertising an oculist hung across street, only the frame of the glasses can be seen in the photograph.			
P 1999.013.0370.001 Print and Negative	SET OF PHOTOS FOR TWO SIMILAR HOUSES Front door area of white house with lattice-work framing front porch. Envelope describes as House on Union & House on 19th & Oak.			
P 1999.013.0370.002 Print and Negative	TWO SIMILAR HOUSES Front door area of white house with lattice-work framing front porch. Also shows fan-shaped design on side of house under eaves. Envelope describes as House on Union & House on 19th & Oak.			
P 1999.013.370.003 Print and Negative	TWO SIMILAR HOUSES Front door area of white house with lattice-work framing front porch. Envelope describes as House on Union & House on 19th & Oak.			
P 1999.013.0370.004 Print and Negative	TWO SIMILAR HOUSES Front door area of second white house with lattice-work framing front porch, and fan-shaped decoration under eaves on front of house. Envelope describes as House on Union & House on 19th & Oak.			

Catalog / Objectid / Objname	Title/Description	Date	Status	Home Location
P 1999.013.370.005 Print and Negative	TWO SIMILAR HOUSES Front door area of white house with lattice-work framing front porch, and shows fan-shaped decoration on side of house under eaves. Envelope describes as House on Union & House on 19th & Oak.			
P 1999.013.0370.006 Print and Negative	TWO SIMILAR HOUSES Front door area of white house with lattice-work framing front porch, and shows fan-shaped decoration on side of house under eaves. Envelope describes as House on Union & House on 19th & Oak.			
P 1999.013.0371 Print, Photographic	CHARLES BURGGRAF HOME Charles Burggraf home on 12th Street Hill, 1890's, Salem; was designed by Charles Burggraf as his own home. House includes small turret and front porch. Charles H. Burggraf, his wife and daughter are in the front yard.			
P 1999.013.0372 Print, Photographic	ALDERBOOK HOUSE Alderbook House, two story Dutch Colonial style house. 2 copies of photograph, a and b. Photo taken in May 1912. Located off Winding Way.			
P 1999.013.0373 Print, Photographic	ALDERBROOK HOUSE Alderbook House, two story Dutch Colonial style house. Located off Winding Way.			

Catalog / Objectid / Objname	Title/Description	Date	Status	Home Location
P 1999.013.0374 Print, Photographic	HARRY M. HAWKINS HOUSE Two story house with extension on right. This Colonial Revival house was built for Harry M. Hawkins, and is located at 355 Lincoln Street S.			
P 1999.013.0375 Print, Photographic	WALTER S HOUSE Three story white house with turret and lattice design trim on large porch. Address written on photograph is 14th St.			
P 1999.013.0376 Print, Photographic	CRAFTSMAN STYLE HOUSE Two story Craftsman style house on a corner lot.			
P 1999.013.0377 Print, Photographic	DAVID LESLIE HOUSE Historic two story house being prepared for moving. Roof has been removed and house is on blocks. The David Leslie house was moved to Mission & Cottage.			
P 1999.013.0378 Print, Photographic	ONE STORY HOUSE WITH EXTENSIONS Small one story house with extensions to each side, and appearance of connecting to a studio or professional office. White cat in the front yard.			

Catalog / Objectid / Objname	Title/Description	Date	Status	Home Location
P 1999.013.0379 Print, Photographic	<p>LESLIE METHODIST CHURCH PARSONAGE</p> <p>Parsonage of Leslie Methodist Church about to be moved from the church in 1982, the second move. Parsonage was built in 1894, and was moved in 1908 from Myers and South Commercial; then it was moved again in 1982 to the triangle where 13th Street cuts off from 12th Street.</p>			
P 1999.013.0380 Print, Photographic	<p>LESLIE METHODIST CHURCH PARSONAGE</p> <p>Parsonage of Leslie Methodist Church about to be moved from the church in 1982, the second move. Parsonage was built in 1894, and was moved in 1908 from Myers and South Commercial; then it was moved again in 1982 to the triangle where 13th Street cuts off from 12th Street.</p>			
P 1999.013.0381 Print, Photographic	<p>WILLIAM LINCOLN WADE HOUSE</p> <p>The William Lincoln Wade house was built at 862 Liberty Street NE, and was moved in 1971 to 1305 John Street.</p>			
P 1999.013.0382 Print, Photographic	<p>WILLIAM LINCOLN WADE HOUSE</p> <p>The William Lincoln Wade house was built at 862 Liberty Street NE, and was moved in 1971 to 1305 John Street. It is a single story house with an interesting window above the front entrance.</p>			
P 1999.013.0383 Print, Photographic	<p>MARY EYRE HOUSE TOUR</p> <p>This undated photo features Mary Eyre standing on the porch of an unidentified house. There are anemone blooming in the foreground. Address of Mary Eyre house is 2093 Mill Street SE; the address had changed several times.</p>			

Catalog / Objectid / Objname	Title/Description	Date	Status	Home Location
P 1999.013.0384.001 Negative, Film	GAIETY HILL, 2 IMAGES Part of a group of Gaiety Hill photos and negatives, both appear to be the Daniel B. Jarman House (567 High Street S).			
P 1999.013.0384.002 Negative, Film	GAIETY HILL, 2 IMAGES Part of a group of Gaiety Hill photos and negatives, both appear to be images of the Daniel B. Jarman House (567 High Street S).			
P 1999.013.0384.003 Negative, Film	GAIETY HILL, 2 IMAGES Part of a group of Gaiety Hill photos and negatives; appear to be exterior and an ornate gate of Daniel B. Jarman House (567 High Street S).			
P 1999.013.0384.004 Negative, Film	GAIETY HILL, 2 IMAGES Part of a group of Gaiety Hill photos and negatives; both appear to be of Smith-Fry House (606 High Street S).			
P 1999.013.0384.005 Negative, Film	GAIETY HILL, 2 IMAGES Part of a group of Gaiety Hill photos and negatives; both appear to be of Smith-Fry House (606 High Street S).			

Catalog / Objectid / Objname	Title/Description	Date	Status	Home Location
P 1999.013.0384.006 Negative, Film	GAIETY HILL, 2 IMAGES Part of a group of Gaiety Hill photos and negatives; unable to identify.			
P 1999.013.0384.007 Print, Photographic	GAIETY HILL, A HOUSE Part of a group of Gaiety Hill photos and negatives; Smith-Fry House (606 High Street S).			
P 1999.013.0384.008 Print, Photographic	GAIETY HILL, JARMAN HOUSE Part of a group of Gaiety Hill photos and negatives; ornate exterior gate of Daniel B. Jarman House (567 High Street S).			
P 1999.013.0384.009 Print, Photographic	GAIETY HILL, JARMAN HOUSE Part of a group of Gaiety Hill photos and negatives; exterior photograph of side of Daniel B. Jarman House (567 High Street S).			
P 1999.013.0384.010 Print, Photographic	GAIETY HILL, A HOUSE Part of a group of Gaiety Hill photos and negatives; large white house on a corner lot. This house is located across the street, south of the Daniel B. Jarman House, and the address is Oak Street.			

Catalog / Objectid / Objname	Title/Description	Date	Status	Home Location
P 1999.013.0384.011 Print, Photographic	GAIETY HILL, A HOUSE Part of a group of Gaiety Hill photos and negatives; large white house on a corner lot. This house is located across the street, south of the Daniel B. Jarman House, and its address is Oak Street.			
P 1999.013.0384.012 Print, Photographic	GAIETY HILL, A HOUSE Part of a group of Gaiety Hill photos and negatives; large white house on a corner lot. This house is located across the street, south of the Daniel B. Jarman House, and its address is Oak Street.			
P 1999.013.0384.013 Print, Photographic	GAIETY HILL, A HOUSE Part of a group of Gaiety Hill photos and negatives; large white house on a corner lot. This house is located across the street, south of the Daniel B. Jarman House, but its address is not High Street.			
P 1999.013.0384.014 Print, Photographic	GAIETY HILL, A HOUSE Part of a group of Gaiety Hill photos and negatives, large white house, not identified.			
P 1999.013.0384.015 Print, Photographic	GAIETY HILL, A STRUCTURE Part of a group of Gaiety Hill photos and negatives, possibly a church, surrouned by trees and garden.			

Catalog / Objectid / Objname	Title/Description	Date	Status	Home Location
P 1999.013.0384.016 Print, Photographic	SMITH-FRY HOUSE, GAIETY HILL Part of a group of Gaiety Hill photos and negatives. Smith-Fry House (606 High Street), two story non-white house with porch over entrance			
P 1999.013.0384.017 Print, Photographic	GAIETY HILL, JARMAN HOUSE Part of a group of Gaiety Hill photos and negatives, gate at Daniel B. Jarman House (567 High Street S).			
P 1999.013.0384.018 Negative, Film	GAIETY HILL, 2 IMAGES Part of a group of Gaiety Hill photos and negatives, possibly images of church, many trees.			
P 1999.013.0384.019 Negative, Film	GAIETY HILL, 2 IMAGES Part of a group of Gaiety Hill photos and negatives. One image of Smith-Fry House (606 High Street S); other image possibly of church roof and trees.			
P 1999.013.0384.020 Negative, Film	GAIETY HILL, 2 IMAGES Part of a group of Gaiety Hill photos and negatives. Both images of Smith-Fry House (606 High Street S).			

Catalog / Objectid / Objname	Title/Description	Date	Status	Home Location
P 1999.013.0384.021 Negative, Film	GAIETY HILL, 2 IMAGES Part of a group of Gaiety Hill photos and negatives. Top image of large white house that can be seen from High Street, but is located on cross street across from Daniel B. Jarman House. Cannot identify structure in bottom image.			
P 1999.013.0384.022 Negative, Film	GAIETY HILL, 2 IMAGES Part of a group of Gaiety Hill photos and negatives. Both images of large white house that can be seen from High Street, but is located on cross street across from Daniel B. Jarman House.			
P 1999.013.0384.023 Negative, Film	GAIETY HILL, 2 IMAGES Part of a group of Gaiety Hill photos and negatives. Top image appears to be of large white house that can be seen from High Street, but is located on cross street across from Daniel B. Jarman House; bottom image is of wall and gate in lawn of Daniel B. Jarman House (567 High Street S).			
P 1999.013.0384.024 Print, Photographic	SMITH-FRY HOUSE, GAIETY HILL Part of a group of Gaiety Hill photos and negatives. Smith-Fry House (606 High Street SE).			
P 1999.013.0384.025 Print, Photographic	SMITH-FRY HOUSE, GAIETY HILL Part of a group of Gaiety Hill photos and negatives. Smith-Fry House (606 High Street SE), view from street where entrance almost hidden by shrubbery.			

Catalog / Objectid / Objname	Title/Description	Date	Status	Home Location
P 1999.013.0384.026 Print, Photographic	JARMAN HOUSE, GAIETY HILL Part of a group of Gaiety Hill photos and negatives, Daniel B. Jarman House (567 High Street SE).			
P 1999.013.0384.027 Print, Photographic	SMITH-FRY HOUSE, GAIETY HILL Part of a group of Gaiety Hill photos and negatives. Smith-Fry House (606 High Street SE).			
P 1999.013.0384.028 Print, Photographic	SMITH-FRY HOUSE, GAIETY HILL Part of a group of Gaiety Hill photos and negatives. Smith-Fry House (606 High Street SE).			
P 1999.013.0384.029 Print, Photographic	SMITH-FRY HOUSE, GAIETY HILL Part of a group of Gaiety Hill photos and negatives. Smith-Fry House (606 High Street SE) close up of porch over front door.			
P 1999.013.0384.030 Print, Photographic	GAIETY HILL, A STRUCTURE Part of a group of Gaiety Hill photos and negatives, possibly a church			

Catalog / Objectid / Objname	Title/Description	Date	Status	Home Location
P 1999.013.0384.031 Print, Photographic	GAIETY HILL, JARMAN HOUSE Part of a group of Gaiety Hill photos and negatives, Daniel B. Jarman House (567 High Street S).			
P 1999.013.0384.032 Print, Photographic	GAIETY HILL, JARMAN HOUSE Part of a group of Gaiety Hill photos and negatives, Daniel B. Jarman House (567 High Street S).			
P 1999.013.0385 Print, Photographic	STOUGHTON RANCH Stoughton Ranch, Property of Louis Pettyjohn, 1058 acres, 4 miles SW of Salem, OR; shows house, out buildings, orchards and fields			
P 1999.013.0386 Print, Photographic	GREY BUILDING NW Corner of State & LLiberty, Grey building on corner, from Pioneer Trust or US Bank building on left to Reed Opera House on right	1939		
P 1999.013.0387 Print, Photographic	COMMERCIAL & COURT, AN BUSH PANORAMA Entitled "The Old R.M. Wade Corner" is a panorama of Commercial Street looking north, and Court Street looking East. Photograph dated August 25, 1911 on front and August 5, 1911 on back.	1911		

Catalog / Objectid / Objname	Title/Description	Date	Status	Home Location
P 1999.013.0388 Print, Photographic	STATE STREET Photograph of State Street prior to paved road; refer to 1999.013.0369, which is a few feet farther back and it includes the Ladd & Bush Bank which this one does not. Occulist sign over the street. Horse drawn carriages visible on both sides of the street.			
P 1999.013.0389 Print, Photographic	LADD & BUSH BANK Ladd & Bush Bank, in the middle of the block, before it was enlarged.			
P 1999.013.0390 Print, Photographic	BREYMAN BUILDING Breymen Building, 1874, corner of Commercial & Court. Reproduced by Alfred Jones in 1981. Horse drawn carriages along sides of building.			
P 1999.013.0391 Print, Photographic	WEIGHING HOPS ON THE MINTO FARM Three individuals working, weighing hops on Minto Island. Structure, possibly hops barn, in background. Photo reproduced in 1981.			
P 1999.013.0392 Print, Photographic	BIDDIE BISHOP'S BASE BALL GROUNDS Location of baseball field was South 12th Street at Yew Park.	1920		

Catalog / Objectid / Objname	Title/Description	Date	Status	Home Location
P 1999.013.0393 Print, Photographic	SALEM FLOURING MILLS Salem Flouring Mills, approximately 1883. MCHS print - Murray Wade Jr. Photo includes mill and mill stream.			
P 1999.013.0394 Print, Photographic	SALEM FLOURING MILLS Photograph taken from across the mill stream, shows length of the structure, approximately 1883. MCHS print Murray Wade Jr. gift.			
P 1999.013.0395 Print, Photographic	TIGER ENGINE CO. NO. 2 "Tiger Engine Co. No. 2 & Alert Hook & Ladder Co. 58 State & Capitol. No. 1 from and Exempt Firemans Certificates, November 8, 1892. Phtograph of a lithogrpah by A.L. Bancroft of A.L. Bancroft & Co. S.F."			
P 1999.013.0396.001 Print, Photographic	HOSE FAIR AT CORNER OF COMMERCIAL & STATE Murphy (Griswold) block on right. Wooden stores to Holman block; W__ of Salem Flour mill beyond. Cusick house against skyline & Farimount Hill. Ladd & Bush on left, construction in progress & Chemeketa House beyond. Extremely grainy and spotted photograph.			
P 1999.013.0396.002 Print, Photographic	HOSE FAIR AT CORNER OF COMMERCIAL & STATE This is a smaller photograph made just from the upper right corner of the Hose Fair photograph (1999.013.0396.001).			

Catalog / Objectid / Objname	Title/Description	Date	Status	Home Location
P 1999.013.0396.003 Print, Photographic	HOSE FAIR AT CORNER OF COMMERCIAL & STATE This is a smaller size photograph made just from entire copy of the Hose Fair photograph (1999.013.0396.001).			
P 1999.013.0396.004 Print, Photographic	HOSE FAIR AT CORNER OF COMMERCIAL & STATE This is a smaller photograph made just from the upper right quarter of the Hose Fair photograph (1999.013.0396.001).			
P 1999.013.0396.005 Print, Photographic	HOSE FAIR AT CORNER OF COMMERCIAL & STATE This is a smaller photograph made just from the upper right side of the Hose Fair photograph (1999.013.0396.001).			
P 1999.013.0396.006 Print, Photographic	HOSE FAIR AT CORNER OF COMMERCIAL & STATE This is a smaller photograph made just from the upper right side of the Hose Fair photograph (1999.013.0396.001).			
P 1999.013.0396.007 Print, Photographic	HOSE FAIR AT CORNER OF COMMERCIAL & STATE This is a smaller photograph made just from the upper right side of the Hose Fair photograph (1999.013.0396.001).			

Catalog / Objectid / Objname	Title/Description	Date	Status	Home Location
P 1999.013.0397 Print, Photographic	MARION COUNTY COURT HOUSE Marion County Court House prior to 1890, Cherrington photo, Bush Collection, Bush House.			
P 1999.013.0398 Print, Photographic	FIRST METHODIST CHURCH, SALEM First Methodist church from West Shore. From an artist's rendering in a newspaper, and picture noted "From a photo by F.A. Smith."			
P 1999.013.0399 Print, Photographic	SALEM FIRST METHODIST CHURCH Photograph of an artist's rendering of Salem Methodist Church, signed on front by Clark Will, with date of either 1908 or 1928. Copy by Alfred C. Jones.			
P 1999.013.0400 Print, Photographic	CAPITAL NATIONAL BANK Photograph of an artist's rendering of Capital National Bank, Salem, Oregon.			
P 1999.013.0401 Print, Photographic	CAPITAL BUSINESS COLLEGE Photograph of approximately 40 individuals in a classroom, including students and teachers. Taken January, 1895. Alfred C. Jones plastic copy print, 1984.	1895		

Catalog / Objectid / Objname	Title/Description	Date	Status	Home Location
P 1999.013.0402 Print, Photographic	SALEM FLOURING MILLS Salem Flouring Mills, A.N. Bush panoramic picture. Shows the mill buildings when freshly painted and Olympic Flour sign is visible on side of building on right; view includes mill stream.			
P 1999.013.0403 Print, Photographic	THE GUIDANCE OF YOUTH, BUSH PASTURE PARK Photograph of the "Guidance of Youth" sculpture created by Avard Fairbanks in 1959. Carrol Moores gave this statue to Salem as a memorial in memory of the early Oregon Pioneers.			
P 1999.013.0404 Print, Photographic	SCHINDLER COWS Photograph shows cows owned by Schindler Brothers crossing the Oregon Electric tracks.			
P 1999.013.0405 Print, Photographic	SKATING ON THE SLOUGH NEAR THE HEAD Panoramic phogotraph, dated December 23, 1913. Notation: "There was a slight fall of snow on the ice but not enough to pervent (sic) skating.	1913		
P 1999.013.0406 Print, Photographic	TWELFTH STREET, MORNING SIDE Panoramic photograph dated July 6, 1913. Twelfth Street is unpaved. Note bottom corner is cut off but starts "The State House is" suggesting that the photograph is looking northward towards the Capitol, from the Morning Side cross road area.	1913		

Catalog / Objectid / Objname	Title/Description	Date	Status	Home Location
P 1999.013.0407.001 Print, Photographic	A LIBERTY PRUNE ORCHARD Photograph of a building surrounded by prune trees.			
P 1999.013.0407.002 Print, Photographic	A LIBERTY PRUNE ORCHARD Features a building surrounded by prune trees. A note on the photraph refers to a tree in the foreground, but the rest of the note is cut off.			
P 1999.013.0408 Print, Photographic	WILLAMETTE SOUGH FROM NEAR MOUTH A.N. Bush panoramic photograph of Willamette Slough, includes F.F. M Co. Warehouse and Spaulding Mill. Original photograph taken September 19, 1911. Reproduction made by Alfred C. Jones in 1981.	1911		
P 1999.013.0408.002 Print, Photographic	WILLAMETTE SLOUGH FROM NEAR MOUTH A.N. Bush panoramic photograph of Willamette Slough, includes F.F. M Co. Warehouse and Spaulding Mill. Original photograph taken September 19, 1911. Photograph taken from a canoe by Chester Cox and A.N. Bush.	1911		
P 1999.013.0409 Print, Photographic	SNOW OF FEB 1, 1937 AT SALEM HEIGHTS STORE Shows automobiles in street stuck in snow up to or above the bumpers. Houses and stores have snow piled on roofs. This was a 27-inch snowfall.	1937		

Catalog / Objectid / Objname	Title/Description	Date	Status	Home Location
P 1999.013.0410.001 Print, Photographic	BACK DOOR, SHOWING THE NEW PRUNE DRYER This is an A.N. Bush panoramic photograph of a prune dryer (far left), which were appearing all over the South Salem Hills, and were essential to the prune industry.	1913		
P 1999.013.0410.002 Print, Photographic	THE NEW PRUNE DRYER This is an A.N. Bush panoramic photograph of a prune dryer (far left), which were appearing all over the South Salem Hills, and were essential to the prune industry.	1913		
P 1999.013.0411 Print, Photographic	CITY OF SALEM AT FERRY STREET DOCK Photograph of the steam ship City of Salem at the Ferry Street Dock, with the HC Band playing, and crowds of people on the landing and in a vessel ahead of the steamship.			
P 1999.013.0412 Print, Photographic	WILLAMETTE SLOUGH FROM NEAR OWENS & S. RIVER ROAD A.N. Bush panoramic photograph of the Willamette Slough, South River Road. The barns and house in the left of the photograph belonged to the Schindler family that operated the Farimount Dairy. The original photograph was taken August 12, 1912.	1912		
P 1999.013.0413 Print, Photographic	ALDER BROOK Shows a brook travelling over rocks and through a wooded area. This is an Al Jones print made in 1982.			

Catalog / Objectid / Objname	Title/Description	Date	Status	Home Location
P 1999.013.0413.014 Print, Photographic	NINE PHOTOGRAPHS FROM DOWNTOWN SALEM Nine pohtographs of building details from downtown Salem. Businesses include a dentist and photographer.			
P 1999.013.0414 Print, Photographic	CANDALARIA ORCHARDS Photograph of orchard trees, dated 1927.	1927		
P 1999.013.0415 Print, Photographic	FROM MORNING SIDE HILL LOOKING EAST Panoramic photograph of fields and distant trees. Resembles the photograph #1999.013.0406 from 12th Street at Morning Side.			
P 1999.013.0416 Print, Photographic	JO MEEK WITH GAUNTLETS Photograph of Jo Meek.			
P 1999.013.0417.001 Print, Photographic	STATE STREET FROM WINTER, LOOKING WEST A.N. Bush panoramic photograph shows streetcar approaching, few people on street and sidewalk. State house and court house on right.	1912		

Catalog / Objectid / Objname	Title/Description	Date	Status	Home Location
P 1999.013.0417.002 Print, Photographic	STATE STREET FROM WINTER LOOKING WEST A.N. Bush panoramic photograph shows streetcar approaching, few people on street and sidewalk. State house and court house on right.	1912		
P 1999.013.0418 Print, Photographic	SALEM CITY LAMP POST AT MISSION MILL MUSEUM Photograph of lamp post behind Warehouse building at Mission Mill Museum (Willamette Heritage Center).	1981		
P 1999.013.0419 Print, Photographic	THE CIRCUIT RIDER Photograph of "The Circuit Rider" statue on the Capitol Grounds. Four people seated on benches in corner of photograph, but faces hidden by shadows or backds turned to camera. Photograph taken July 1981.	1981		
P 1999.013.0420a Print, Photographic	MISSION SAN DIEGO DE ALCALA Mission established in 1769. Photo from Paul Elder, "The Old Spanish Missions of California," 1913. Copy by Alfred C. Jones, 1987.			
P 1999.013.0420b Print, Photographic	MISSION SAN DIEGO DE ALCALA Mission established in 1769. Photo from Paul Elder, "The Old Spanish Missions of California," 1913. Copy by Alfred C. Jones, 1987.			

Catalog / Objectid / Objname	Title/Description	Date	Status	Home Location
P 1999.013.0421 Print, Photographic	UNIDENTIFIED, FROM PROVINCE OF BRITISH COLUMBIA Street scene with unpaved road, horse carts, businesses. Names readable on bulidings include: Goodfellows Hall, Thos. C. Nutt(__) & Co., P.M. Backus, John Wilkie & Co.			
P 1999.013.0422 Print, Photographic	JARMAN HOUSE Jarman House from front. There appear to be stakes along the walkways, as if just laid.			
P 1999.013.0423 Print, Photographic	JARMAN HOUSE Photograph taken from back ouf house while landscaping was under way. Fountain/pool has been installed.			
P 1999.013.0424 Print, Photographic	HOUSE WITH MAN IN FRONT Very faded photograph of house with man in front yard, mounted on cardboard. Only note on back fo photo says, "Oh my, 'sure guesed wrong on this - but a distant cousin at least? Best wishes to you both, Fran & David - Jan & John			
P 1999.013.0425 Print, Photographic	BUSH PARK AERIAL VIEW Aerial phogotraph of Bush Park. Photograph dated September 16, 1979. Includes parts of Mission Street, High Street, Leslie Street and Church Street, the School for the Deaf the and neighborhood as well as Soap Box Derby Hill, Bush Park, Bush House and Barn. Gaiety Hollow is visible and the block is "dwarfed" by the big oak tree.	1979		

Catalog / Objectid / Objname	Title/Description	Date	Status	Home Location
P 1999.013.0425.004				
P 1999.013.0426.001 Transparency, Slide	MARION COUNTY HOUSING COMMITTEE DEMONSTRATION HOUSE Photograph of house exterior. Beckett House originally at 415 Union Street NE, now located at 140 Wilson Street S.	1987		
P 1999.013.0426.002 Transparency, Slide	MARION COUNTY HOUSING COMMITTEE DEMONSTRATION HOUSE Exterior of house, closer and different angle than previous slide.	1987		
P 1999.013.0426.003 Transparency, Slide	MARION COUNTY HOUSING COMMITTEE DEMONSTRATION HOUSE Exterior of house, closer than previous slides.	1987		
P 1999.013.0426.004 Transparency, Slide	MARION COUNTY HOUSING COMMITTEE DEMONSTRATION HOUSE Photograph of kitchen.	1987		

Catalog / Objectid / Objname	Title/Description	Date	Status	Home Location
P 1999.013.0426.005 Transparency, Slide	MARION COUNTY HOUSING COMMITTEE DEMONSTRATION HOUSE Shows doorway between kitchen and dlning area, with cabinet in dining area.	1987		
P 1999.013.0426.006 Transparency, Slide	MARION COUNTY HOUSING COMMITTEE DEMONSTRATION HOUSE Shows living area, with arched doorway.	1987		
P 1999.013.0426.007 Transparency, Slide	MARION COUNTY HOUSING COMMITTEE DEMONSTRATION HOUSE Shows living room including part of fireplace.	1987		
P 1999.013.0426.008 Transparency, Slide	MARION COUNTY HOUSING COMMITTEE DEMONSTRATION HOUSE Shows living room from opposite side of room than previous 2 slides.	1987		
P 1999.013.0426.009 Transparency, Slide	MARION COUNTY HOUSING COMMITTEE DEMONSTRATION HOUSE Photograph shows arched doorway looking into entrance area.	1987		

Catalog / Objectid / Objname	Title/Description	Date	Status	Home Location
P 1999.013.0426.010 Transparency, Slide	MARION COUNTY HOUSING COMMITTEE DEMONSTRATION HOUSE Looking from entrance area towards arched doorway into living room.	1987		
P 1999.013.0426.011 Transparency, Slide	MARION COUNTY HOUSING COMMITTEE DEMONSTRATION HOUSE Shows glass doors, possibly from dining room to back of house. Can also see bookcase that might be in kitchen or pantry.	1987		
P 1999.013.0426.012 Transparency, Slide	MARION COUNTY HOUSING COMMITTEE DEMONSTRATION HOUSE Shows a dining table, bookcase, and multi-paned windows and door leading outside. Perhaps this is a breakfast or informal dining area.	1987		
P 1999.013.0426.013 Transparency, Slide	MARION COUNTY HOUSING COMMITTEE DEMONSTRATION HOUSE Shows multi-paned windows and door leading outside. Similar to slide 1999.013.0426.011, but looking towards formal dining room.	1987		
P 1999.013.0426.014 Transparency, Slide	MARION COUNTY HOUSING COMMITTEE DEMONSTRATION HOUSE Taken across informal dining area to show two tall multi-paned windows and matching door to outside.	1987		

Catalog / Objectid / Objname	Title/Description	Date	Status	Home Location
P 1999.013.0426.015 Transparency, Slide	MARION COUNTY HOUSING COMMITTEE DEMONSTRATION HOUSE Shows hallway and multiple doorways.	1987		
P 1999.013.0426.016 Transparency, Slide	MARION COUNTY HOUSING COMMITTEE DEMONSTRATION HOUSE Appears to show kitchen counter and door to outside.	1987		
P 1999.013.0427 Print, Photographic	BREY-BUSH & ANNEX Brey-Bush Building and Annex. Photograph taken from across the street, can see front of Les Newman's Workers Center, at an angle. Address is 179-197 Commercial Street NE.			
P 1999.013.0428 Print, Photographic	BREY-BUSH & ANNEX Brey-Bush Building and Annex. Photograph of Les Newman's Workers Center taken from across street at an angle that fully displays front door and sign. Address is 179-197 Commercial Street NE.			
P 1999.013.0429 Print, Photographic	BREY BUSH & ANNEX Photograph of details at corner of building Brey-Bush & Annex buildings. Address is 179-197 Commercial Street NE.			

Catalog / Objectid / Objname	Title/Description	Date	Status	Home Location
P 1999.013.0430 Print, Photographic	SANBORN MAP Photograph of section of Sanborn Map, 1915, bordered by Court Street, Commercial Street, State Street and Front Street.			
P 1999.013.0431.001 Print and Negative	EIGHT PHOTOGRAPHS OF DOWNTOWN SALEM Eight small photographs of buildings and their features from downtown Salem. Positions 1, 3, 4, 6 are of the former Masonic Temple (495 State Street). Positions 5, 7 and 8 are of the Elsinore Theater (170 High Street SE). Position 2 is the side of a building showing the "footprint" of the building that had been next to it.			
P 1999.013.0431.002 Print, Photographic	NINE PHOTOGRAPHS OF DOWNTOWN SALEM Nine small photographs of Bush & Brey Block & Annex (179-197 Commercial Street NE).			
P 1999.013.0431.003 Print, Photographic	NINE PHOTOGRAPHS OF DOWNTOWN SALEM Nine prints of various buildings in downtown Salem. Positions 1, 6 and 7 are the Starkey-McCully Building (S&H Green Stamps; also called Nancy Gormsen Building, 223-233 Commercial Street NE). Position 1 includes part of the Starkey-McCully Building and the PAMI Building. Positions 4 and 8 are the PAMI Building (Oregon Carpet Warehouse, 241-247 Commercial Street NE). Positions 2, 5 and 9 are stairway and gate in the South Eldridge Block/Greenbaum Building (240-245 Commercial Street NE). Positon 3 is the Bush and Brey Building (155 Commercial Street NE).			

Catalog / Objectid / Objname	Title/Description	Date	Status	Home Location
P 1999.013.0431.004 Print, Photographic	<p>NINE PHOTOGRAPHS OF DOWNTOWN SALEM</p> <p>Nine photographs of downtown Salem, including businesses. Position 1, 4 and 7 are of the Bush Breyman Block (141-147 Commercial Street NE) with the edge of Pioneer Trust Bank, Westwood Industries, Global Travel (with turret, 129 Commercial Street NE). Positions 2 and 3 are of the alley behind The Reed Opera House. Position 8 is the Pioneer Trust Bank. Position 5 is of the Bush Brey Block & Annex (179-197 Commercial Street NE) with Les Newman's Workers Center and Night Deposit Restaurant. Positions 6 and 9 are of the Reed Opera House (189 Liberty Street NE).</p>			
P 1999.013.0431.005 Print, Photographic	<p>NINE PHOTOGRAPHS OF DOWNTOWN SALEM</p> <p>Nine photographs from downtown Salem. Positions 1, 4 and 7 include the Bush-Breyman Block (135-147 Commercial Street); of these the US National Pioneer Trust Building (109 Commercial Street NE) appears in the corner of Positions 4 and 7. Position 2 is of the Starkey-McCulley Building (223-233 Commercial Street NE). Position 3 is of the Salem First Presbyterian Church (770 Chemeketa Street NE). Positions 5 and 8 are of the Bush and Brey Building (155 Commercial Street NE). Positions 6 and 9 are of St. Joseph's Catholic Church (721 Chemeketa Street NE).</p>			
P 1999.013.0431.006 Print, Photographic	<p>NINE PHOTOGRAHPS OF DOWNTOWN SALEM</p> <p>Nine photographs including businesses in downtown Salem. Positions 1, 2, 4, 5, 7, 8, 9 are of the Bush and Brey Building (155 Commercial Street NE), Positions 3 and 6 are of the Bush-Breyman Block (135-147 Commercial Street NE).</p>			
P 1999.013.0431.007 Print, Photographic	<p>NINE PHOTOGRAPHS OF DOWNTOWN SALEM</p> <p>All photographs appear to be from Willamette University Campus. Positions 1, 4 and 7 are of Gatke Hall. Positions 2, 3, 5, 6, 8 and 9 are of the Oregon Supreme Court building (1163 State Street).</p>			

Catalog / Objectid / Objname	Title/Description	Date	Status	Home Location
P 1999.013.0431.008 Print and Negative	<p>EIGHT PHOTOGRAPHS OF DOWNTOWN SALEM.</p> <p>Eight photographs from downtown Salem. Position 1 is of the Oregon Supreme Court building (1163 State Street). Position 2 includes the Pioneer Trust Building (109 Commercial Street) and the Bush-Breyman Block (135-147 Commercial Street). Position 3 is of a doorway in the Bush and Brey Building (155 Commercial Street). Position 4 is of the Carnegie Public Library building (790 State Street, which is now the Oregon Civic Justice Center and part of Willamette University). Position 5 is a historic marker "First Store Building Site...Here Also Was the First Post Office in Salem," which is located at the NE corner of Commercial and Ferry Streets. Position 6 is an interior photograph of a stairway. Position 7 is of Gatke Hall (1176-1190 State Street). Position 8 is of Waller Hall (950 State Street).</p>			
P 1999.013.0431.009 Print, Photographic	<p>EIGHT PHOTOGRAPHS OF DOWNTOWN SALEM</p> <p>Photographs of buildings moving along State Street from Front Street on north side of street. Positons 1, 2 and 6 and the edge of 9 include the Former Salvation Army Hall (Ink Spot Printing, 241-247 State Street). Positions 4 and 7 are of the R.P Boise Building (217 State Street). Positions 1 and 9 include the Hogg Bros. Warehouse #2 (229-237 State Street, also known as the Smith & Wade Building) in the center of the photographs. The building to the right of the Ink Spot Printing is the White Building (261 State Street) and can be seen in Positions 1, 2, 3 and 6. The largest building in Positions 1, 3 and 5 is the "back" of the Pioneer Bank Building (109-119 Commercial Street NE).</p>			
P 1999.013.0431.010 Print, Photographic	<p>NINE PHOTOGRAPHS OF DOWNTOWN SALEM</p> <p>All 9 photographs on this page are of Gatke Hall (1176-1190 State Street) on the Willamette University Campus.</p>			

Catalog / Objectid / Objname	Title/Description	Date	Status	Home Location
P 1999.013.0431.011 Print, Photographic	<p>NINE PHOTOGRAPHS OF DOWNTOWN SALEM</p> <p>Nine photographs of buildings in downtown Salem. Positions 1, 2, 5 and 8 are specifically of the Capitol National Bank Building (also known as Globus Travel, 129 Commercial Street) which is part of the Bush-Breyman Block. Positons 4 and 7 are features of the Bush-Breyman Block building (135-147 Commercial Street). Positions 3 and 6 have not been identified. Position 9 is of the Catlin & Lynn Building (246 State Street).</p>			
P 1999.013.0431.012 Print, Photographic	<p>NINE PHOTOGRAPHS OF DOWNTOWN SALEM</p> <p>Nine photographs of Willamette University Campus and one house. Positions 1, 2, 4, 5, 8 and 9 are of Lausanne Hall. Position 3 is Waller Hall (950 State Street). Positions 6 and 7 are of a large Craftsman style house that has not been otherwise identified.</p>			
P 1999.013.0431.013 Print, Photographic	<p>NINE PHOTOGRAPHS OF DOWNTOWN SALEM</p> <p>Nine photographs of structures downtown Salem and of the Willamette University Campus. Positions 1, 5 and 8 are of Boon Brick Store (also known as Boon's Treasury and Karr's Tavern, 888 Liberty Street NE). Positions 2 and 9 are of the Oregon Supreme Court (1163 State Street). Positions 3 and 6 are of Gatke Hall (1176-1190 State Street). Position 4 is of a lamp post. Positon 7 is of the Burke Building (267 Commercial Street).</p>			
P 1999.013.0431.014 Print, Photographic	<p>NINE PHOTOGRAPHS OF DOWNTOWN SALEM DOWNTOWN SALEM</p> <p>Nine photographs of downtown Salem. Positions 1, 4, 5, 7 are the Farrar Building (351 State Street). Positions 2, and 8 are of the Bayne Building (337-349 State Street). Positions 3, 6 and 9 are the Watkins-Dearborn Building (110 Commercial Street).</p>			

Catalog / Objectid / Objname	Title/Description	Date	Status	Home Location
P 1999.013.0431.015 Print, Photographic	<p>NINE PHOTOGRAPHS OF DOWNTOWN SALEM</p> <p>Nine photographs of downtown Salem. Positions 1 (right edge of photo), 4, 6, 7 (right edge), 8 (right side) and 9 (right) include the Gray Building (105 Liberty Street NE). Positions 3 and 8 (right edge) are of the Hughes-Durbin Building (Metro Building, 160 Liberty Street NE). Positions 1, 2, 4 (very small edge on left), 5, 7, 9 include the Pomeroy Building (379-383 State Street). Positions 6 and 8 (right side of photo) include the McGilchrist Building (102 Liberty Street NE).</p>			
P 1999.013.0431.016 Print, Photographic	<p>NINE PHOTOGRAPHS OF FIRST METHODIST EPISCOPAL CHURCH OF SALEM</p> <p>Nine photographs of the First Methodist Episcopal Church of Salem (600 State Street) from various sides.</p>			
P 1999.013.0431.017 Print, Photographic	<p>NINE PHOTOGRAPHS OF DOWNTOWN SALEM</p> <p>Nine photogrpahs of downtown Salem. Positions 1, 4 and 8 have not been identified. Position 2 is of the Capitol Theater. Positions 3, 6 and 9 are of the First Methodist Church. and others of the Capitol Theater, and other structures. Position 5 appears to have been taken from a rooftop and the Capitol can be seen in the distance (center), other buildings unidentified. Position 7 is of a parking lot behind some unidentified buildings.</p>			
P 1999.013.0431.018 Print, Photographic	<p>NINE PHOTOGRAPHS OF DOWNTOWN SALEM</p> <p>Nine potographs of downtown Salem. All positions except 4 and 7 are of the Carnegie Library (Public Library, now known as Oregon Civic Justice Center, 790 State Street). Position 4 is of the Art Building on the Willamette University Campus. Position 7 is of the Willlamette University sign.</p>			

Catalog / Objectid / Objname	Title/Description	Date	Status	Home Location
P 1999.013.0431.019 Print, Photographic	<p>NINE PHOTOGRAPHS OF DOWNTOWN SALEM</p> <p>Positions 1,2, 4, 5, 7 and 8 feature the Breyman Bros. Fountain in Willson Park (Cottage Street), which was intended as a horse watering trough and Spanish War memorial. In Position 7, the Capitol can be seen in the background. Positions 3, 6 and 9 are of the old YMCA Building (695 Court Street NE).</p>			
P 1999.013.0431.020 Print and Negative	<p>NINE PHOTOGRAPHS OF DOWNTOWN SALEM</p> <p>Nine photographs of downtown Salem. Position 1 is of the back of the Reed Opera House. Position 2 is of the Watkins-Dearborn Building (110 Commercial Street NE). Position 3 is of the Oregon State Executive Building (155 Cottage Street NE). Position 4 is of a window in the Bush and Brey Building (155 Commercial Street NE). Position 5 is of the Pomeroy Building (379-383 State Street). Position 6 is of a street intersection. Position 7 is of a lamp beside the door at Gatke Hall (1176-1190 State Street). Position 8 is of the former White's Feed Store on Front Street behind the Boise Building. Position 9 is of the First United Methodist Church (600 State Street).</p>			
P 1999.013.0431.021 Print and Negative	<p>THREE PHOTOGRAPHS OF DOWNTOWN SALEM</p> <p>Three photographs of downtown Salem. Position 1 is of the back of The Reed Opera House. Position 2 is of the Farrar Building (351 State Street). Position 3 is of the former Masonic Temple (495 State Street).</p>			
P 1999.013.0431.022 Print and Negative	<p>NINE PHOTOGRAPHS OF DOWNTOWN SALEM, GREENBAUM BUILDING</p> <p>Nine photographs all feature the Greenbaum Fabric Building (240 Commercial Street NE).</p>			

Catalog / Objectid / Objname	Title/Description	Date	Status	Home Location
P 1999.013.0431.023 Print and Negative	<p>NINE PHOTOGRAPHS OF DOWNTOWN SALEM</p> <p>Nine phogtographs of downtown Salem. Positions 1, 4, 5 and 8 are of the McGilchrist Building (102 Liberty Street NE). Position 2 is of the Pomeroy Building (379-383 State Street) and the Gray Building (105 Liberty Street NE). Positions 3 and 6 are of the Farrar Building (351 State Street). Position 7 is of the former Masonic Temple (495 State Street). Positon 9 is of the Pomeroy Building (379-383 State Street).</p>			
P 1999.013.0431.024 Print and Negative	<p>NINE PHOTOGRAPHS OF DOWNTOWN SALEM</p> <p>Nine photographs of downtown Salem. Positions 1 and 4 are of the Bayne Building (335 State Street). Position 2 is of the Pioneer Trust Bank (109 Commercial Street NE). Position 3 includes the former Salvation Army Hall (241-247 State Street). Position 5 is of the Ladd & Bush Bank (302 State Street). Positions 6 and 9 are of the White & Sons Building (261 State Street). Positions 7 and 8 include the Farrar Building (351 State Street), the Pomeroy Building (379-383 State Street) the Gray Building (105 Liberty Street) and the McGhilchrist Building (102 Liberty Street).</p>			
P 1999.013.0431.025 Print and Negative	<p>ELEVEN PHOTOGRAPHS OF DOWNTOWN SALEM</p> <p>Eleven photographs of downtown Salem. Positions 1, 2, 3, 4, 5, 7, 8, 10 and 11 are of the South Eldridge Block/Greenbaum Building (240-245 Commercial Street NE). Position 4 is of the same gated stairway entrance that appears in Positions 2, 5, and 8 of page 1999.013.0431.003. Positons 6 and 9 are of the upper corner of the building adjacent to the Greenbaum Building.</p>			
P 1999.013.0431.026 Print and Negative	<p>ELEVEN PHOTOGRAPHS OF DOWNTOWN SALEM</p> <p>Eleven photograpgs of downtown Salem. Positions 1, 6 and 9 include the Hughes-Durbin Building (Metropolitan Building, 160 Liberty Street; Positions 6 and 9 are from a distance and include the adjacent buildings as far away as the McGilchrist Building. Positions 2 and 3 are of the First Methodist Church. Positions 4, 5, 7, 8, 10, 11 are of the Vick Building (274 High Street SE).</p>			

Catalog / Objectid / Objname	Title/Description	Date	Status	Home Location
P 1999.013.0431.027 Print and Negative	EIGHT PHOTOGRAPHS OF DOWNTOWN SALEM Eight photographs of downtown Salem. Positions 3, 4, 5, 7 and 8 are of the Ladd & Bush Bank (US Bank, 302 State Street NE) . Positions 1, 2 and 6 are of the old First National Bank Building (Capitol Center Office Buliding, 338 State Street).			
P 1999.013.0431.028 Print and Negative	FOUR PHOTOGRAPHS OF DOWNTOWN SALEM Four photographs of downtown Salem. Positions 1 and 2 are of the South Eldridge Block/Greenbaum Building (240-254 Commercial Street NE). Positions 3 and 4 are of details of the Ladd & Bush Bank (302 State Street, US Bank).			
P 1999.013.0431.029 Print and Negative	TEN PHOTOGRAPHS OF DOWNTOWN SALEM Ten photographs of downtown Salem. Positions 1 and 4 are of the Skiff Building (155 Liberty Street NE). Positions 2 is of the Moore Building (409-429 Court Street NE). Positions 3, 6, 7 include the Meyers Building (also known as D'Arcy Building, 455 Court Street), and the smaller building currently occupied by the Governor's Cup (471 Court Street NE). Positions 5 and 9 are of a building located at 202 High Street (contained Arbuckle's in 1979). Position 10 is unidentified.			
P 1999.013.0432.001 Print, Photographic	BEDNARZ (JARMAN) HOUSE INTERIOR PHOTOGRAPHS Ceiling, beams and open ralings. Address is 567 High Street SE.	1979		

Catalog / Objectid / Objname	Title/Description	Date	Status	Home Location
P 1999.013.0432.002 Print, Photographic	BEDNARZ (JARMAN) HOUSE INTERIOR PHOTOGRAPHS Photograph from upstairs, looking at and through railing as well as ahead to door to outside. Address is 567 High Street SE.	1979		
P 1999.013.0432.003 Print, Photographic	BEDNARZ (JARMAN) HOUSE INTERIOR PHOTOGRAPHS Bathroom sink, tile wall and floor. Address is 567 High Street SE.	1979		
P 1999.013.0432.004 Print, Photographic	BEDNARZ (JARMAN) HOUSE INTERIOR PHOTOGRAPHS Looking at ceiling beams and support rails. Similar to 1999.013.0432.001, but closer to the subject. and from upstairs view instead of looking up. Address is 567 High Street SE.	1979		
P 1999.013.0432.005 Print, Photographic	BEDNARZ (JARMAN) HOUSE INTERIOR PHOTOGRAPHS Looking up at ceiling curving away from post. Decorative trim along wall at ceiling. Address is 567 High Street SE.			
P 1999.013.0432.006 Print, Photographic	BEDNARZ (JARMAN) HOUSE INTERIOR PHOTOGRAPHS Looking towards windows and painting on wall with mirror. Possibly in dining room. Address is 567 High Street SE.	1979		

Catalog / Objectid / Objname	Title/Description	Date	Status	Home Location
P 1999.013.0432.007 Print, Photographic	BEDNARZ (JARMAN) HOUSE INTERIOR PHOTOGRAPHS View of dining room. Address is 567 High Street SE.	1979		
P 1999.013.0432.008 Print, Photographic	BEDNARZ (JARMAN) HOUSE INTERIOR PHOTOGRAPHS View grand hallway that includes seating along the sides and a fireplace, view of the front door and a view through an archway. Address is 567 High Street SE.	1979		
P 1999.013.0432.009 Print, Photographic	BEDNARZ (JARMAN) HOUSE INTERIOR PHOTOGRAPHS Photograph of interior, windowed doors tht appear to lead to a porch or balcony. Address is 567 High Street SE.	1979		
P 1999.013.0432.010 Print, Photographic	BEDNARZ (JARMAN) HOUSE INTERIOR PHOTOGRAPHS Tiled shower stall. Address is 567 High Street SE.	1979		
P 1999.013.0432.011 Print, Photographic	BEDNARZ (JARMAN) HOUSE INTERIOR PHOTOGRAPHS Tiled bathroom walls and floors. Address is 567 High Street SE.	1979		

Catalog / Objectid / Objname	Title/Description	Date	Status	Home Location
P 1999.013.0432.012 Print, Photographic	BEDNARZ (JARMAN) HOUSE INTERIOR PHOTOGRAPHS Photograph of walls and ceiling in corner of room. There is an intercom on the wall, and an archway. Address is 567 High Street SE.	1979		
P 1999.013.0432.013 Print, Photographic	BEDNARZ (JARMAN) HOUSE INTERIOR PHOTOGRAPHS Photograph of an arched door, closer but same door as seen at the end of the walkway in photograph 1999.013.0432.002. Address is 567 High Street SE.	1979		
P 1999.013.0432.014 Print, Photographic	BEDNARZ (JARMAN) HOUSE INTERIOR PHOTOGRAPHS Includes several tile stairs, tile floor and langing; can also see lantern and metal stair railing. Address is 567 High Street SE.	1979		
P 1999.013.0432.015 Print, Photographic	BEDNARZ (JARMAN) HOUSE INTERIOR PHOTOGRAPHS Photograph of large curved fireplace flanked by chairs, appears to be living room as opposed to the fireplace in the grand hallway. Address is 567 High Street SE.	1979		
P 1999.013.0432.016 Print, Photographic	BEDNARZ (JARMAN) HOUSE INTERIOR PHOTOGRAPHS Photograph of what appears to be a different shower stall, more of stall included, and colors are green and tan, with bathtub immediately outside shower. Address is 567 High Street SE.	1979		

Catalog / Objectid / Objname	Title/Description	Date	Status	Home Location
P 1999.013.0432.017 Print, Photographic	BEDNARZ (JARMAN) HOUSE INTERIOR PHOTOGRAPHS From interior looking at front door and arched windows in frame surrounding door. Address is 567 High Street SE.	1979		
P 1999.013.0432.018 Print, Photographic	BEDNARZ (JARMAN) HOUSE INTERIOR PHOTOGRAPHS Viewing grand hallway from approximate position of front door. Fireplace flanked by seating in photograph. Address is 567 High Street SE.	1979		
P 1999.013.0433.001 Print, Photographic	BEDNARZ (JARMAN) HOUSE INTERIOR PHOTOGRAPHS Photograph of the large, curved fireplace in the living room. Address is 567 High Street SE.	1979		
P 1999.013.0433.002 Print, Photographic	BEDNARZ (JARMAN) HOUSE INTERIOR PHOTOGRAPHS Photograph of dining area, looking at windows in corner of room and painting with mirror. Address is 567 High Street SE.	1979		
P 1999.013.0433.003 Print, Photographic	BEDNARZ (JARMAN) HOUSE INTERIOR PHOTOGRAPHS Photograph of lantern hanging between second and first floors, can see part of landing through railings in background. Address is 567 High Street SE.	1979		

Catalog / Objectid / Objname	Title/Description	Date	Status	Home Location
P 1999.013.0434.001 Print, Photographic	Photograph from interior looking through window.			
P 1999.013.0434.002 Print, Photographic	BEDNARZ (JARMAN) HOUSE Lamp hanging from ceiling. Address is 567 High Street SE.	1979		
P 1999.013.0434.003 Print, Photographic	BEDNARZ (JARMAN) HOUSE Lamp hanging from ceiling. Address is 567 High Street SE.	1979		
P 1999.013.0434.004 Print, Photographic	BEDNARZ (JARMAN) HOUSE Photograph from interior looking out through two arched windows, perhaps in double doors. Address is 567 High Street SE.	1979		
P 1999.013.0434.005 Print, Photographic	BEDNARZ (JARMAN) HOUSE Photograph of interior arched doorway (no door) . There appears to be an intercom "phone" on the wall. Address is 567 High Street SE.	1979		

Catalog / Objectid / Objname	Title/Description	Date	Status	Home Location
P 1999.013.0434.006 Print, Photographic	BEDNARZ (JARMAN) HOUSE Photograph from interior looking out double windows toward railing, roof and an exterior wall. Address is 567 High Street SE.	1979		
P 1999.013.0434.007 Print, Photographic	BEDNARZ (JARMAN) HOUSE Photograph of ceiling details. Address is 567 High Street SE.	1979		
P 1999.013.0435.001 Print, Photographic	BEDNARZ (JARMAN) HOUSE Photograph of a bathtub with tile wall surrounding it. Address is 567 High Street SE.	1979		
P 1999.013.0435.002 Print, Photographic	BEDNARZ (JARMAN) HOUSE Photograph of interior arched doorway (no door), and an intercom "phone" on the wall. This is the same subject but probably not same photograph as 1999.013.0434.005. Address is 567 High Street SE.	1979		
P 1999.013.0436 Print, Photographic	BEDNARZ (JARMAN) HOUSE Photograph of interior arched doorway (no door), and intercom "phone" on the wall. This is the same as photograph 199.013.0435.002, except that this one is a glossy print. Address is 567 High Street SE.			

Catalog / Objectid / Objname	Title/Description	Date	Status	Home Location
P 1999.013.0437 Print, Photographic	BEDNARZ (JARMAN) HOUSE Photograph of bathtub and surrounding tile wall. This photograph is the same as 1999.013.0435.001, except that this one is a glossy print. Address is 567 High Street SE.	1979		
P 1999.013.0438.001 Print, Photographic	BENDARZ (JARMAN) HOUSE Photograph of curved fireplace. Address is 567 High Street SE.	1979		
P 1999.013.0438.002 Print, Photographic	BEDNARZ (JARMAN) HOUSE Photograph of curved fireplace. Same as photograph 1999.013.0438.001 except that this one is a glossy print. Address is 567 High Street SE.	1979		
P 1999.013.0439 Print, Photographic	BEDNARZ (JARMAN) HOUSE Four prints of the exterior of the Bednarz (Jarman) House from street views. Address is 567 High Street SE.	1979		
P 1999.013.0440.001 Print, Photographic	BEDNARZ (JARMAN) HOUSE Exterior photograph of Bednarz/Jarman house that includes whole house and most of exterior wall on the street side. First of three identical photographs. Address is 567 High Street SE.			

Catalog / Objectid / Objname	Title/Description	Date	Status	Home Location
P 1999.013.0440.002 Print, Photographic	BEDNARZ (JARMAN) HOUSE Exterior photograph of Bednarz/Jarman house that includes whole house and most of exterior wall on the street side. Second of three identical photographs. Address is 567 High Street SE.			
P 1999.013.0440.003 Print, Photographic	BEDNARZ (JARMAN) HOUSE Exterior photograph of Bednarz/Jarman house that includes whole house and most of exterior wall on the street side. Third of three identical photographs. Address is 567 High Street SE.			
P 1999.013.0441.001 Transparency, Slide	HUBBARD BUILDING Hubbard Building (484-494 State Street SE and 129 S. High Street), Salem. Street, Depot. F. Duniway slide.	1988		
P 1999.013.0441.002 Transparency, Slide	HUBBARD & MASONIC BUILDINGS Hubbard Building (484-494 State Street SE, and 129 S. High Street) and Masonic Building (495 State Street), Salem, Oregon from NE.	1981		
P 1999.013.0441.003 Transparency, Slide	HUBBARD BUILDING Hubbard Building (484-494 State Street SE, 129 S. High Street), Salem, Oregon, from NE.	1981		

Catalog / Objectid / Objname	Title/Description	Date	Status	Home Location
P 1999.013.0441.005 Transparency, Slide	HUBBARD BUILDING Hubbard Building (484-494 State Street SE and 129 S. High Street), Salem Oregon, brick	1988		
P 1999.013.0441.006 Transparency, Slide	HUBBARD BUILDING Hubbard Building (484-494 State Street SE and 129 S. High Street), Salem, with Brick. F. Duniway slide.	1988		
P 1999.013.0441.007 Transparency, Slide	HUBBARD BUILDING Detail of brickwork on SE corner of Hubbard Building (484-494 State Street SE and 129 S. High Street). F. Duniway slide.	1988		
P 1999.013.0441.008 Transparency, Slide	HUBBARD BUILDING Photograph of paving around Hubbard Building (484-494 State Street SE and 129 S. High Street), labeled Terra-200. F. Duniway slide.	1988		
P 1999.013.0441.009 Transparency, Slide	HUBBARD BUILDING Terrazo paving in front of a door of the Hubbard Building (484-494 State Street SE and 129 S. High Street). F. Duniway slide.	1988		

Catalog / Objectid / Objname	Title/Description	Date	Status	Home Location
P 1999.013.0441.010 Transparency, Slide	HUBBARD BUILDING Hubbard Building (484-494 State Street SE and 129 S. High Street), E. depot brick.	1988		
P 1999.013.0441.011 Transparency, Slide	HUBBARD BUILDING Photograph of 3rd Floor stairs of Hubbard Building (484-494 State Street SE and 129 S. High Street). F. Duniway slide.	1988		
P 1999.013.0441.012 Transparency, Slide	HUBBARD BUILDING Photograph of 4th Floor Studio in Hubbard Building (484-494 State Street SE and 129 S. High Street). F. Duniway slide.	1988		
P 1999.013.0441.013 Transparency, Slide	HUBBARD BUILDING & MASONIC TEMPLE Photograph of Hubbard Building (484-494 State Street SE and 129 S. High Street) and Masonic Temple (495 State Street). Beri, Inc. slide.	1981		
P 1999.013.0441.014 Transparency, Slide	HUBBARD BUILDING Photograph of Hubbard Building (484-494 State Street SE and 129 S. High Street). Beri, Inc. slide.	1981		

Catalog / Objectid / Objname	Title/Description	Date	Status	Home Location
P 1999.013.0441.015 Transparency, Slide	HUBBARD BUILDING Photograph of Hubbard Building (484-494 State Street SE and 129 S. High Street). Beri, Inc. slide.	1981		
P 1999.013.0441.016 Transparency, Slide	HUBBARD BUILDING Photograph of Hubbard Buiding (484-494 State Street SE and 129 S. High Street). Beri, Inc. slide.	1981		
P 1999.013.0442 Print, Photographic	HUBBARD BUILDING AND OREGON ELECTRIC R.R. STATION Hubbard Building (484-494 State Street SE and 129 S. High Street) and Oregon Electric Depot from copy in Ben Maxwell collection, Salem Public Library. Includes Globe Theatre in photograph.			
P 1999.013.0443 Print, Photographic	HUBBARD BUILDING Photograph of Hubbard Building (484-494 State Street SE and 129 S. High Street) that includes a streetcar in the foreground and another on the far right edge. Includes Globe Theatre.			
P 1999.013.0444 Print, Photographic	HUBBARD BUILDING AND OREGON ELECTRIC DEPOT Photograph of Hubbard Buiding (484-494 State Street SE and 129 S. High Street) from original post card in the Ben Maxwell collection, Salem Public Library.			

Catalog / Objectid / Objname	Title/Description	Date	Status	Home Location
P 1999.013.0445.001 Print, Photographic	BUSH-BREY BLOCK INTERIORS An interior brick wall in a hallway in the Bush-Brey Block (155 Commercial Street NE).	1980		
P 1999.013.0445.002 Print, Photographic	BUSH-BREY BLOCK INTERIORS Bush-Brey Block (155 Commercial Street NE) interiors. Photograph from outside the Banking Commission Conference Room looking in, shows the doorway. Color photograph; same as photograph 1999.013.0445.003 which is black-and-white.	1980		
P 1999.013.0445.004 Print, Photographic	BUSH-BREY BLOCK INTERIORS Photograph that shows 2 interior doorways in the Bush-Brey Block (155 Commercial Street NE). Also can see across hallway through another doorway to a tile wall.	1980		
P 1999.013.0445.005 Print, Photographic	BUSH-BREY BLOCK INTERIORS Photograph of hallway featuring large and smaller doorways inside Bush-Brey Block (155 Commercial Street NE).	1980		
P 1999.013.0445.006 Print, Photographic	BUSH-BREY BLOCK INTERIORS Photograph of a door taken from the hallway in the Bush-Brey Block (155 Commercial Street NE).	1980		

Catalog / Objectid / Objname	Title/Description	Date	Status	Home Location
P 1999.013.0445.007 Print, Photographic	BUSH-BREY BLOCK INTERIORS Photograph taken in hallway within Bush-Brey Block (155 Commercial Street NE).	1980		
P 1999.013.0445.008 Print, Photographic	BUSH-BREY BLOCK INTERIORS Photograph from a hallway or lobby featuring 2 interior office entrance doors, one marked Carey & Co. in the Bush-Brey Block (155 Commercial Street NE).	1980		
P 1999.013.0445.009 Print, Photographic	BUSH-BREY BLOCK INTERIORS Photograph of a lobby area in the Bush-Brey Block (155 Commercial Street NE). Two copies of this photograph.	1980		
P 1999.013.0445.010 Print, Photographic	BUSH-BREY BLOCK INTERIORS Photograph looking down a stairway from a lobby/landing area toward an exterior door in the Bush-Brey Block (155 Commercial Street NE).	1980		
P 1999.013.0445.011 Print, Photographic	BUSH-BREY BLOCK EXTERIOR This is an exterior photograph of the Bush-Brey Block (155 Commercial Street NE).			

Catalog / Objectid / Objname	Title/Description	Date	Status	Home Location
P 1999.013.0445.012 Print, Photographic	BUSH-BREY BLOCK INTERIORS This photograph appears to be looking into a lobby area of the Bush-Brey Block (155 Commercial Street NE); a brick interior wall can be seen on the left side of the photograph.	1980		
P 1999.013.0445.013 Print, Photographic	BUSH-BREY BLOCK INTERIORS Photograph of double interior doors in Bush-Brey Block (155 Commercial Street NE).	1980		
P 1999.013.0445.014 Print, Photographic	BUSH-BREY BLOCK INTERIORS Black-and-white photograph of double interior doors in Bush-Brey Block (155 Commercial Street NE).	1980		
P 1999.013.0445.015 Print, Photographic	BUSH-BREY BLOCK INTERIORS Black-and-white photograph of interior doors, and through one an interior brick wall can be seen in the Bush-Brey Block (155 Commercial Street NE).	1980		
P 1999.013.0445.016 Print, Photographic	BUSH-BREY BLOCK INTERIORS Black-and-white photograph of hallway doors in Bush-Brey Block (155 Commercial Street NE). Appears to be the same as the color photograph 1999.013.0445.005.	1980		

Catalog / Objectid / Objname	Title/Description	Date	Status	Home Location
P 1999.013.0445.017 Print, Photographic	BUSH-BREY BLOCK INTERIORS Photograph of the transom window of the Carey & Co. office door in the Bush-Brey Block (155 Commercial Street NE).	1980		
P 1999.013.0445.018 Print, Photographic	BUSH-BREY BLOCK INTERIORS Black-and-white photograph labeled Bush-Brey Block window in upsatirs north side office. (155 Commercial Street NE)	1980		
P 1999.013.0446 Print, Photographic	BURGGRAF-WEBSTER This appears to be an interior photograph of a brick foundation wall.			
P 1999.013.0447.001 Print, Photographic	CHARLES BURGGRAF Portrait photograph of Charles Burggraf by Cherrington & Bro. First of two identical photographs.			
P 1999.013.0447.002 Print, Photographic	CHARLES BURGGRAF Second of two portrait photographs of Charles Burggraf.			

Catalog / Objectid / Objname	Title/Description	Date	Status	Home Location
P 1999.013.0448.001 Print, Photographic	JOHN GEORGE BURGGRAF HOME Photograph of the John George Burggraf home on Sunnyside Road, Salem, in the 1890's. First of two identifcal photographs. Man and woman standing on porch.			
P 1999.013.0448.002 Print, Photographic	JOHN GEORGE BURGGRAF HOME Photograph of the John George Burggraf home on Sunnyside Road, Salem, in the 1890's. Second of two identifcal photographs. Man and woman standing on porch.			
P 1999.013.0449 Print, Photographic	WEBSTER HOUSE Photograph of Daniel Webster House (901 S. 13th Street).			
P 1999.013.0450.001 Print and Negative	BROOKS SCHOOL Features wood frame school building, Brooks School.	1911		
P 1999.013.0450.002 Print, Photographic	BROOKS SCHOOL, DISTRICT 31 Photograph of Brooks School, District 31, Marion County, Oregon. Same as photograph 1999.013.0450.001; this one (.002) has identification information on back.	1911		

Catalog / Objectid / Objname	Title/Description	Date	Status	Home Location
P 1999.013.0451 Print and Negative	BROOKS SCHOOL, STUDENTS AND TEACHERS Brooks School, District 31, Marion County Oregon, Fall 1911. Students (approximately 40) and the two teachers: Miss Frank and Miss Morgan.	1911		
P 1999.013.0452.001 Print and Negative	BUSH-BREYMAN BLOCK Roof, chimneys and details above one window of the Bush-Breyman Block (141-147 Commercial Street NE).	1977		
P 1999.013.0452.002 Print and Negative	BUSH-BREYMAN BLOCK Photograph of doorway details at 147 Commercial Street NE, part of Bush-Breyman Block (141-147 Commercial Street NE).	1977		
P 1999.013.0452.003 Print and Negative	BUSH-BREYMAN BLOCK Photograph of Bush-Breyman Block (141-147 Commercial Street NE).	1977		
P 1999.013.0452.004 Print and Negative	BUSH-BREYMAN BLOCK Exterior photograph of building details where Capitol National Bank (Globe Travel, 129 Commercial Street NE) and Bush-Breyman Block (141-147 Commercial Street NE) come together. Two copies of this photograph.	1977		

Catalog / Objectid / Objname	Title/Description	Date	Status	Home Location
P 1999.013.0452.005 Print and Negative	BUSH-BREYMAN BLOCK Photograph of interior stairway. (141-147 Commercial Street NE)	1977		
P 1999.013.0452.006 Print and Negative	BUSH-BREYMAN BLOCK Exterior building details in center of Bush-Breyman Block (141-147 Commercial Street NE).	1977		
P 1999.013.0452.007 Print and Negative	BUSH-BREYMAN BLOCK Photograph of detail above window on Bush-Breyman Block (141-147 Commercial Street NE). Two copies of this photograph.	1977		
P 1999.013.0452.008 Print and Negative	BUSH-BREYMAN BLOCK Interior photograph includes scaffolding in what might be a hallway or lobby area.	1977		
P 1999.013.0452.009 Print and Negative	BUSH-BREYMAN BLOCK Photograph of doorway at 147 Commercial Street NE, Bush-Breyman Block. Two copies of this photograph.	1977		

Catalog / Objectid / Objname	Title/Description	Date	Status	Home Location
P 1999.013.0452.010 Print and Negative	BUSH-BREYMAN BLOCK Interior photograph while renovation in progress. Two copies of this photograph.	1977		
P 1999.013.0452.011 Print and Negative	BUSH-BREYMAN BLOCK Photograph of building details including uppermost windows and trim above on Bush-Breyman Block (141-147 Commercial Street NE). Two copies of this photograph.	1977		
P 1999.013.0452.012 Print and Negative	BUSH-BREYMAN BLOCK Photograph of interior stairway.	1977		
P 1999.013.0452.013 Print and Negative	BUSH-BREYMAN BLOCK Photograph of Bush-Breyman Block (141-147 Commercial Street NE) that includes most of the old Capitol National Bank (Globe Travel Building, 129 Commercial Street NE). Two copies of this photograph.	1977		
P 1999.013.0453 Print, Photographic	BUSH-BREYMAN BLOCK BUSH-BREYMAN BLOCK Photograph of entrance doorway at 147 Commercial Street NE, of the Bush-Breyman Block.			

Catalog / Objectid / Objname	Title/Description	Date	Status	Home Location
P 1999.013.0454 Print, Photographic	BUSH-BREYMAN BLOCK Photograph of Bush-Breyman Block (141-147 Commercial Street NE) that includes most of old Capitol National Bank Building (Globe Travel, 129 Commercial Street NE).			
P 1999.013.0455 Print, Photographic	BUSH-BREYMAN BLOCK Photograph of detail at roof level, above doorway at 147 Commercial Street NE, of Bush-Breyman Block building.			
P 1999.013.0456.001 Print, Photographic	BUSH-BREYMAN BLOCK Photograph contains copies of 5 of the photographs of the Bush-Breyman Block (141-147 Commercial Street NE) included in envelope 1999.013.0452. Position 1 is interior photograph includes scaffolding in what might be a hallway or lobby area. Position 2 is photograph of doorway details at 147 Commercial Street NE. Position 3 is interior photograph while renovation in progress. Position 4 is exterior building details in center of Bush-Breyman Block. Position 5 is an internal stairway.	1977		
P 1999.013.0456.002 Print, Photographic	BUSH-BREYMAN BLOCK Page contains 4 photographs of the Bush-Breyman Block (141-147 Commercial Street NE) from the set contained in the envelope 1999.013.0452. Position 1 is exterior photograph of building details where Capitol National Bank (Globe Travel, 129 Commercial Street NE) and Bush-Breyman Block (141-147 Commercial Street NE) come together. Position 2 is photograph of Bush-Breyman Block that includes most of the old Capitol National Bank (Globe Travel Building, 129 Commercial Street NE). Position 3 is photograph of building details including uppermost windows and trim above on Bush-Breyman Block. Position 4 is the roof, chimneys and details above one window of the Bush-Breyman Block (141-147 Commercial Street NE).	1977		

Catalog / Objectid / Objname	Title/Description	Date	Status	Home Location
P 1999.013.0457 Print, Photographic	BOONE'S ISLAND Photograph includes Boone Brick Store (Boone's Treasury, 888 Liberty Street) as well as a frame house to the north (left) and some buildings behind trees to the right. Horse carts and at least 12 people in photograph.			
P 1999.013.0458 Print, Photographic	BOISE BUILDING Boise Building, Salem, OR. Front St. facade and White Building from NE prior to restoration, 3/1980.	1980		
P 1999.013.0459 Print, Photographic	BUSH-BREYMAN BLOCK Architect's drawing from montage Mission Mill Museum.			
P 1999.013.0460 Print, Photographic	BOISE BUILDING Boise Building (217 State Street) when Riches Electric was located there (listed in Salem Directory in 1978).			
P 1999.013.0461.001 Print, Photographic	BOISE BUILDING Boise Building, Salem, OR, State Street facade from SE prior to restoration. Location is 217 State Street.	1980		

Catalog / Objectid / Objname	Title/Description	Date	Status	Home Location
P 1999.013.0461.002 Print, Photographic	BOISE BUILDING Boise Building, Salem, OR. State and Front Street facade from SW, prior to restoration.	1980		
P 1999.013.0461.003 Print, Photographic	BOISE BUILDING Double-exposed photograph of Boise Building (217 State Street) from State Street.			
P 1999.013.0461.004 Print, Photographic	BOISE BUILDING Photograph of Boise Building (217 State Street) from Front Street.			
P 1999.013.0461.005 Print, Photographic	BOISE BUILDING Boise Building (217 State Street) from State Street, looking from SE toward building.			
P 1999.013.0461.006 Print, Photographic	BOISE BUILDING Boise Building (217 State Street) taken from State Street, looking towards SE corner of building.			

Catalog / Objectid / Objname	Title/Description	Date	Status	Home Location
P 1999.013.0461.007 Print, Photographic	BOISE BUILDING Looking upwards at SW side of Boise Buiding (217 State Street) from State Street.			
P 1999.013.0461.008 Print, Photographic	BOISE BUILDING Looking at upper portion of Boise Building (217 State Street) from State Street.			
P 1999.013.0461.009 Print, Photographic	BOISE BUILDING Photograph of Boise Building (217 State Street) looking from intersection of Front and State Streets.			
P 1999.013.0461.010 Print, Photographic	BOISE BUILDING Color photograph of Boise Building (217 State Street) from State Street.			
P 1999.013.0461.011 Print, Photographic	BOISE BUILDING Boise Building, Salem, OR. State Street facade detail from SW, prior to restoration.	1980		

Catalog / Objectid / Objname	Title/Description	Date	Status	Home Location
P 1999.013.0462.001 Print, Photographic	BOAL HOUSE Edwin C. Boal House (573 19th Street SE), front of house.	1969		
P 1999.013.0462.002 Print, Photographic	BOAL HOUSE Edwin C. Boal House (573 19th Street SE), shows front and (right) side of house.	1969		
P 1999.013.0462.003 Print, Photographic	BOAL HOUSE Edwin C. Boal House (573 19th Street SE) shows (left) side of house	1969		
P 1999.013.0462.004 Print, Photographic	BOAL HOUSE Edwin C. Boal House (573 19th Street SE) front of house.			
P 1999.013.0462.005 Print, Photographic	BOAL HOUSE Edwin C. Boal House (573 19th Street SE) shows front and (right) side of house.			

Catalog / Objectid / Objname	Title/Description	Date	Status	Home Location
P 1999.013.0462.006 Print, Photographic	BOAL HOUSE Edwin C. Boal House (573 19th Street SE) shows front of house from an angle.			
P 1999.013.0462.007 Print, Photographic	BOAL HOUSE Edwin C. Boal House (573 19th Street SE) shows (left) side of house.			
P 1999.013.0463 Print, Photographic	OLD CITY HALL, SALEM Photograph of the old Salem City Hall Building, located at the corner of High and Chemeketa Streets.			
P 1999.013.0464 Print, Photographic	SAMUEL ADOLPH HOUSE Photograph of 2+ story white wooden house behind large tree. Samuel Adolph House located at 2493 State Street. Samuel Adolph's son-in-law was Isadore Greenbaum, who founded a dry goods firm (Greenbaum Store) with another of Adolph's sons-in-law.			
P 1999.013.0465 Print, Photographic	GILBERT HOUSE Gilbert House (116 Marion Street), wood house with interesting trim under porch roof and above windows. Turret on back corner.			

Catalog / Objectid / Objname	Title/Description	Date	Status	Home Location
P 1999.013.0466 Print, Photographic	HOUSE Unidentified wood house, 2 story.			
P 1999.013.0467 Print, Photographic	J.K. GILL BUILDING Photograph of an older photograph of the J.K. Gill Building (356 State Street). Windows are labeled Dyar & Grubbs Druggists, and J.K. Gill Stationery			
P 1999.013.0468 Print, Photographic	BREYMAN & BUSH BLOCK Photograph incitates this is the Breyman & Bush Block from West Shore. Photograph of drawing.			
P 1999.013.0469 Print, Photographic	BUSH & BREY BLOCK Photograph of architect's drawing from montage of Bush-Brey Block.			
P 1999.013.0470.001 Negative, Film	DOWNTOWN SALEM AND GAIETY HILL Sheet containing 5 negatives. Position 1 is J.K. Gill Building (356 State Street NE). Position 2 is the Old First National Bank (Capitol Tower, Livesly Building, 388 State Street NE). Positions 3, 4 and 5 are of the Smith-Fry House (606 High Street; also see photographs 1999.013.0384.016, .024, .025, 028, and .029).			

Catalog / Objectid / Objname	Title/Description	Date	Status	Home Location
P 1999.013.0470.002 Negative, Film	DOWNTOWN SALEM Sheet containing 6 negatives. Position 1 is of the Meredith Building (236 State Street) and parts of the Manning Building (200-210 State Street) to the right and the Catlin-Loose Building (226 State Street) to the left. Position 3 is of the White Building, located on Front Street, behind the Boise Building. Position 5 is of the Manning Building (200-210 State Street). Positions 4 and 6 are of the block including the Manning, Catlin-Loose, Meredith and Catlin & Lynn Buildings.			
P 1999.013.0470.003 Negative, Film	DOWNTOWN SALEM Sheet containing 8 negatives. Positions 1 and 7 are of the Old First National Bank Building (Capitol Tower, Livesly Building, 388 State Street). Positions 2, 5, 6 and 8 are of the Adolph Block (360-372 State Street). Positions 3 and 4 are of the Ladd & Bush Bank Building (U.S. Bank, 302 State Street).			
P 1999.013.0471 Print, Photographic	HISTORICAL SKETCH OF SALEM THEATRES Photograph of undated news article that names: Grand Opera House, John F. Cordray, Frank Meredith, Oregon State Fair, Mr. Holcomb, Rodgers Paper Company, Ray L. Farmer, Wade, Pearce & Co., F.L. Waters, Liberty Amusement Co., Ye Lliberty Theatre, S.F. Morgan, T.G. Bligh, Star Theater, Klinger Block on State Street, Dreamland Theater, Bligh Block, Wexford Theater, Mr. D'Arcy, the old Bly now called the Palm, Mr. Nelson. The latest date mentioned is June 1911.			
P 1999.013.0472 Print, Photographic	COMMERCIAL STREET BRIDGE OVER PRINGLE CREEK The photograph shows the Commercial Street Bridge over Pringle Creek during the 1890 flood. The water is up to the bridge and is also flooding buildings in the background.			

Catalog / Objectid / Objname	Title/Description	Date	Status	Home Location
P 1999.013.0473.001 Print, Photographic	VERY EARLY SALEM Photograph of an old photograph or an artist's rendering of early Salem. No identifying information.			
P 1999.013.0473.002 Print, Photographic	VERY EARLY SALEM Photograph of an old photograph or an artist's rendering of early Salem. No identifying information.			
P 1999.013.0473.003 Print, Photographic	VERY EARLY SALEM Third of 3 overlapping photographs or drawings of old Salem.			
P 1999.013.0474.001 Print, Photographic	THURSTON MONUMENT Photograph of the full Thurston Monument.			
P 1999.013.0474.002 Print, Photographic	THURSTON MONUMENT Photograph of the base of the Thurston Monument: "Thurston, Erected by the People of Oregon."			

Catalog / Objectid / Objname	Title/Description	Date	Status	Home Location
P 1999.013.0474.003 Print, Photographic	THURSTON MONUMENT Photograph of the base of the Thurston Monument: "Thurston, Erected by the People of Oregon."			
P 1999.013.0474.004 Print, Photographic	THURSTON MONUMENT Photograp of the "back" of the base of the Thurston Monument. Inscription: Here rests Oregon's first Delegate a man of g____ and learning a Lawyer and Statesman His Christian values c____ his ____ philanthropy his public ____ are his best ____			
P 1999.013.0474.005 Print, Photographic	THURSTON MONUMENT Photograp of the "back" of the base of the Thurston Monument. Inscription: Here rests Oregon's first Delegate a man of g____ and learning a Lawyer and Statesman His Christian values c____ his ____ philanthropy his public ____ are his best ____			
P 1999.013.0475.001 Print, Photographic	METHODIST CHURCH Methodist Church from "Salem in 1858."			
P 1999.013.0475.002 Print, Photographic	WALLAMET UNIVERSITY Wallamet University from 1858 drawings by Kuchel & Dresel, San Francisco. Built in 1841-42 by Jason Lee as mission training school, became Willamette Univ. in 1853. Burned in 1872.			

Catalog / Objectid / Objname	Title/Description	Date	Status	Home Location
P 1999.013.0475.003 Print, Photographic	C.A. WILLSON HOUSE C.A. Willson House from "Salem in 1858" bu Kuchel & Dresel.			
P 1999.013.0475.004 Print, Photographic	JOHN D. BOON HOUSE John D. Boon House from "Salem in 1858" by Kuchel & Dresel.			
P 1999.013.0475.005 Print, Photographic	EPISCOPAL CHURCH Episcopal Church from "Salem in 1858."			
P 1999.013.0476.001 Print, Photographic	HOUSE INTERIOR First of three nearly identical photographs of a house dining and living area. No identifying information. This image matches slides of the Demonstration House (William Beckett House, 140 Wilson Street S).			
P 1999.013.0476.002 Print, Photographic	HOUSE INTERIOR Second of three nearly identical photographs of a house dining and living area. No identifying information. This image matches slides of the Demonstration House (William Beckett House, 140 Wilson Street S).			

Catalog / Objectid / Objname	Title/Description	Date	Status	Home Location
P 1999.013.0476.003 Print, Photographic	HOUSE INTERIOR Third of three nearly identical photographs of a house dining and living area. No identifying information. This image matches slides of the Demonstration House (William Beckett House, 140 Wilson Street S).			
P 1999.013.0477 Print, Photographic	DEEPWOOD HOUSE Photograph of Deepwood House (Mission Street) taken from The Great Room garden.	1981		
P 1999.013.0478.001 Print, Photographic	STANFORD MAP OF BUSH-BREY BLOCK Photograph of section of 1890 Stanford Map including Bush-Brey Block (271-275 Commercial Street), marked in lower right corner of map.			
P 1999.013.0478.002 Print, Photographic	STANFORD MAP OF BUSH-BREY BLOCK Photograph of Stanford Map, date stamped April 1884, that includes Commercial Street between Court and State Streets. Businesses are identified on Commercial Street as: Candy, Milly., Tobac., Sat. Billrds, Barber, Bread/Candy, Shooting Gallery, Meat, Upholstry, Tin Shop Stoves &c., Milly, Produce Gro, Photo Gall., Clo. (with Off on 2nd), Milly, Drugs, D.G. Clo.			
P 1999.013.0479 Print, Photographic	COLLINS-BYRD HOUSE Photograph of Collins-Byrd House (296 14th Street). The house was built by George Colins in 1887 and was bought a few years later by Dr. William H. Byrd.	1978		

Catalog / Objectid / Objname	Title/Description	Date	Status	Home Location
P 1999.013.0480 Print, Photographic	BUSH PARK Ariel view of Bush Park taken by George Strozut.	09/16/1979		
P 1999.013.0481.001 Transparency, Slide	WILLIS BUILDING Court Street Willis Building, built in 1915.			
P 1999.013.0481.002 Transparency, Slide	ADOLPH AND J.H. GILL BUILDINGS Images of Adolph Building (360-372 State Street), built in 1880, and J.H. Gill Building (356 State Street), built in 1841.			
P 1999.013.0481.003 Transparency, Slide	BOISE, SMITH & WADE, AND SALVATION ARMY BUILDINGS Image includes R.P. Boise Building (217 State Street), Smith & Wade Building (229-237 State Street), and Salvation Army Building (241-247 State Street).			
P 1999.013.0481.004 Transparency, Slide	SKIFF/MONTGOMERY WARD, MCCORNACK AND REED BUILDINGS Images of Montgomery Ward (Skiff Building, 155 Liberty Street), McCornack Building (177 Liberty Street) and the Reed Opera House (189 Liberty Street) , built in 1867.			

Catalog / Objectid / Objname	Title/Description	Date	Status	Home Location
P 1999.013.0481.005 Transparency, Slide	PIONEER TRUST TO GRAY BUILDING Images of the buildings along State Street from Pioneer Trust Bank (109-119 Commercial Street NE) in the background, to the Gray Building (105-135 Liberty Street) in the foreground.			
P 1999.013.0481.006 Transparency, Slide	PIONEER TRUST BANK Slide is labeled State to Commercial US National Bank (Globus Travel, 129 Commercial Street) or Pioneer Trust (109-119 Commercial Street NE).			
P 1999.013.0481.007 Transparency, Slide	SEMLER & BAYNE BUILDINGS Slide labeled State Street Semler Building (327 State Street) and Bayne Building (335-349 State Street).			
P 1999.013.0481.008 Transparency, Slide	PIONEER TRUST BANK Description on slide is: State Street, U.S. National Bank or Pioneer Trust, 1909. Address of Pioneer Trust Bank is 109 Commercial Street NE.			
P 1999.013.0481.009 Transparency, Slide	GOCHNAUR (GOUGHNOUR) AND MANNING BUILDINGS Description on slide is: State Street, Gochnaur (actually spelled Goughnour) & Manning Buildings. Photograph includes 4 buildings: S.A. Manning Building (200-210 State Street), Catlin-Loose Building (226 State Street), John Barr Auto Sheet Metal Works Building (also known as the Meredith Building, 236 State Street), and Catlin & Lynn Building (also known as the			

Catalog / Objectid / Objname	Title/Description	Date	Status	Home Location
	Goughnour Garage, 246 State Street).			
P 1999.013.0481.010 Transparency, Slide	STEV'S OFFICE BUILDING Description on slide is: Front & Liberty NW Corner Stev's office building. Address of this building is 198 Liberty Street SE. The Steeves Building (Court Street Dairy, 347 Court Street NE) is not the building in the photograph.			
P 1999.013.0481.011 Transparency, Slide	NEW BREYMAN BLOCK Description on slide: Court Street, New Breyman Block 1915? This was originally titled the Breyman Building, named after Lverne Breyman, a German immigrant from the 1840's; the address is 340 Court Street NE.			
P 1999.013.0481.012 Transparency, Slide	NEW BREYMAN BLOCK Same image in photograph as in 1999.013.0481.011., but slightly closer. New Breyman Block, originally entitled Breyman Building (340 Court Street NE).			
P 1999.013.0481.013 Transparency, Slide	SEMLER BUILDING, BAYNE BUILDING, SMOKE SHOP Description on slide: State Street, Semler Building, Bayne Building, Smoke Shop. Semler Building address is 327 State Street. The Bayne Building address is 335-349 State Street. The address of the Smoke Shop is 363 State Street, which would be in the Farrar Building.			

Catalog / Objectid / Objname	Title/Description	Date	Status	Home Location
P 1999.013.0482.001 Transparency, Slide	WILLIAM BECKETT DEMONSTRATION HOUSE Exterior image of the William Beckett House (140 Wilson Street S) after renovation. The house was built in 1860, originally located at Union and Liberty Streets, and was extensively renovated by Clarence L. Smith and Frank S. Stubble in 1934-1935 to promote the new Federal Housing Authority.			
P 1999.013.0482.002 Transparency, Slide	WILLIAM BECKETT DEMONSTRATION HOUSE Exterior of William Beckett House (140 Wilson Street S.) after renovation. The house was built in 1860, originally located at Union and Liberty Streets, and was extensively renovated by Clarence L. Smith and Frank S. Stubble in 1934-1935 to promote the new Federal Housing Authority.			
P 1999.013.0482.003 Transparency, Slide	WILLIAM BECKETT DEMONSTRATION HOUSE Exterior of Willilam Beckett House (140 Wilson Street S) after renovation. The house was built in 1860, originally located at Union and Liberty Streets, and was extensively renovated by Clarence L. Smith and Frank S. Stubble in 1934-1935 to promote the new Federal Housing Authority.			
P 1999.013.0482.004 Transparency, Slide	WILLIAM BECKETT DEMONSTRATION HOUSE Exterior of William Beckett House (140 Wilson Street S) after renovation. The house was built in 1860, originally located at Union and Liberty Streets, and was extensively renovated by Clarence L. Smith and Frank S. Stubble in 1934-1935 to promote the new Federal Housing Authority.			
P 1999.013.0482.005 Transparency, Slide	WILLIAM BECKETT DEMONSTRATION HOUSE Exterior of William Beckett House (140 Wilson Street S.) after renovation. The house was built in 1860, originally located at Union and Liberty Streets, and was extensively renovated by Clarence L. Smith and Frank S. Stubble in 1934-1935 to promote the new Federal Housing Authority.			

Catalog / Objectid / Objname	Title/Description	Date	Status	Home Location
P 1999.013.0482.006 Transparency, Slide	WILLIAM BECKETT DEMONSTRATION HOUSE Exterior of William Beckett House (140 Wilson Street S.) after renovation. The house was built in 1860, originally located at Union and Liberty Streets, and was extensively renovated by Clarence L. Smith and Frank S. Stubble in 1934-1935 to promote the new Federal Housing Authority.			
P 1999.013.0482.007 Transparency, Slide	WILLIAM BECKETT DEMONSTRATION HOUSE Photograph of living room in William Beckett House (140 Wilson Street S.) after renovation. The house was built in 1860, originally located at Union and Liberty Streets, and was extensively renovated by Clarence L. Smith and Frank S. Stubble in 1934-1935 to promote the new Federal Housing Authority.			
P 1999.013.0482.008 Transparency, Slide	WILLIAM BECKETT DEMONSTRATION HOUSE Photograph of dining area in William Beckett House (140 Wilson Street S.) after renovation. The house was built in 1860, originally located at Union and Liberty Streets, and was extensively renovated by Clarence L. Smith and Frank S. Stubble in 1934-1935 to promote the new Federal Housing Authority.			
P 1999.013.0482.009 Transparency, Slide	WILLIAM BECKETT DEMONSTRATION HOUSE Photograph of kitchen of William Beckett House (140 Wilson Street S.) after renovation. The house was built in 1860, originally located at Union and Liberty Streets, and was extensively renovated by Clarence L. Smith and Frank S. Stubble in 1934-1935 to promote the new Federal Housing Authority.			
P 1999.013.0482.010 Transparency, Slide	WILLIAM BECKETT DEMONSTRATION HOUSE Photograph of sun room or breakfast room in William Beckett House (140 Wilson Street S.) after renovation. The house was built in 1860, originally located at Union and Liberty Streets, and was extensively renovated by Clarence L. Smith and Frank S. Stubble in 1934-1935 to promote the new Federal Housing Authority.			

Catalog / Objectid / Objname	Title/Description	Date	Status	Home Location
P 1999.013.0483.001 Transparency, Slide	HUBBARD BUILDING Description on slide: Hubbard Building (484-494 State Street), 1st Floor Stairs.			
P 1999.013.0483.002 Transparency, Slide	HUBBARD BUILDING Description on slide: Hubbard Building (484-494 State Street) 1st Floor Stairs.			
P 1999.013.0483.003 Transparency, Slide	HUBBARD BUILDING Description on slide: Hubbard Building (484-494 State Street) 1st Floor Stairs.			
P 1999.013.0483.004 Transparency, Slide	HUBBARD BUILDING Description on slide: Hubbard Building (484-494 State Street) 3rd Floor new doors.			
P 1999.013.0483.005 Transparency, Slide	HUBBARD BUILDING Description on slide: Hubbard Building, Salem (484-494 State Street) N brick from Masonic Building (495 State Street).			

Catalog / Objectid / Objname	Title/Description	Date	Status	Home Location
P 1999.013.0483.006 Transparency, Slide	HUBBARD BUILDING Description on slide: Hubbard Building (484-494 State Street) 3rd Floor new doors.			
P 1999.013.0484.001 Transparency, Slide	HUBBARD BUILDING Description on slide: Hubbard Building, Salem (484-494 State Street) N brick.			
P 1999.013.0484.002 Transparency, Slide	HUBBARD BUILDING & LIVESLEY BUILDING Description on slide: Hubbard Building (484-494 State Street) and Livesly Building (388 State Street, aslo known as Old First National Bank Building and as Capitol Tower), from E.			
P 1999.013.0484.003 Transparency, Slide	HUBBARD BUILDING Description on slide: Hubbard Building, Salem (484-494 State Street), 4th Floor Studio.			
P 1999.013.0484.004 Transparency, Slide	HUBBARD BUILDING Description on slide: Hubbard Building, Salem (484-494 State Street) Terra-20 paving.			

Catalog / Objectid / Objname	Title/Description	Date	Status	Home Location
P 1999.013.0484.005 Transparency, Slide	HUBBARD BUILDING Description on slide: Hubbard Building (484-494 State Street) Salem, SE Door.			
P 1999.013.0484.006 Transparency, Slide	HUBBARD BUILDING Description on slide: Hubbard Building (484-494 State Street) Salem, E. Door bricks.			
P 1999.013.0484.007 Transparency, Slide	HUBBARD BUILDING Description on slide: Hubbard Building (484-494 State Street) Salem, North brick.			
P 1999.013.0484.008 Transparency, Slide	HUBBARD BUILDING Description on slide: Hubbard Building (484-494 State Street) Salem, E. side brick.			
P 1999.013.0484.009 Transparency, Slide	HUBBARD BUILDING Description on slide: Hubbard Building (484-494 State Street) Salem, N. corner brick.			

Catalog / Objectid / Objname	Title/Description	Date	Status	Home Location
P 1999.013.0485.001 Negative, Film	CIRCUIT RIDER STATUE First of 6 negatives featuring the Circuit Rider monument and statue on the Oregon Capitol grounds.			
P 1999.013.0485.002 Negative, Film	CIRCUIT RIDER STATUE Second of 6 negatives featuring the Circuit Rider monument and statue on the Oregon Capitol grounds.			
P 1999.013.0485.003 Negative, Film	CIRCUIT RIDER STATUE Third of 6 negatives featuring the Circuit Rider monument and statue on the Oregon Capitol grounds.			
P 1999.013.0485.004 Negative, Film	CIRCUIT RIDER STATUE Fourth of 6 negatives featuring the Circuit Rider monument and statue on the Oregon Capitol grounds.			
P 1999.013.0485.005 Negative, Film	CIRCUIT RIDER STATUE Fifth of 6 negatives featuring the Circuit Rider monument and statue on the Oregon Capitol grounds.			

Catalog / Objectid / Objname	Title/Description	Date	Status	Home Location
P 1999.013.0485.006 Negative, Film	CIRCUIT RIDER STATUE Sixth of 6 negatives featuring the Circuit Rider monument and statue on the Oregon Capitol grounds.			
P 1999.013.0486 Negative, Film	IMAGES OF 3 PEOPLE 3 strips of film negatives containing 15 pictures, total, of 3 different images of people. Image 1, of a woman with hair up and pleated blouse appears in positions 26, 28, 29, 39 and 40. Image 2 of a woman with hair worn down appears in positions 27, 32, 33, 34, 35, and 36. Image 3 of a man appears in positions 30, 31, 37, and 38.			
P 1999.013.0487 Negative, Film	BOISE BUILDING Six images on two strips of negatives, of the R.P. Boise Building (217 State Street). These appear to match the photographs 1999.013.0461.004 through .009.			
P 1999.013.0488 Transparency, Slide	RESTORATION Photograph of a framed painting. Text on slide frame: Restoration, Duniway order, 6-8-1/50 - count. Slide dated October 1962.			
P 1999.013.0489 Transparency, Slide	SATTESH Photograph of a framed painting (same painting as 1999.013.0488). Text on slide frame: Suttesh after living. 8-4-1/50 - sun lt.			

Catalog / Objectid / Objname	Title/Description	Date	Status	Home Location
P 1999.013.0490.001 Transparency, Slide	CHARLCOATE PARK GATE HOUSE, MIDLANDS, ENGLAND Charlcoate Park Gate House, Midlands, England.			
P 1999.013.0490.002 Transparency, Slide	CHARLCOATE PARK GATE HOUSE, MIDLANDS, ENGLAND Charlcoate Park Gate House, Midlands, England.			
P 1999.013.0491 Negative, Film	WADE HOUSE Envelope contains 8 negatives of various views of the William Wade House (1305 John Street S.). This house was occupied by David and Frances Duniway.			
P 1999.013.0492 Print, Photographic	DAVID MCCULLY HOUSE Photograph of David McCully House (1365 John Street).			
P 1999.013.0493 Negative, Film	THREE RANDOM PHOTOGRAPHS Three consecutive negatives: one of the arched doorway on an unidentified house; one of a pathway perhaps in a garden; and one of a framed painting or photograph that includes a person in the foreground holding two large objects, and a faint image of another person in the background. A loose slip of paper found in the folder may be associated with these photographs, and includes this			

Catalog / Objectid / Objname	Title/Description	Date	Status	Home Location
	text: 20 July 87, Deepwood gazebo Portland picture and "Nellie Bede's relatives c.1915-1925."			
P 1999.013.0494.001 Print and Negative	MCCALLISTER-GASH HOUSE Photographs of McCallister-Gash House (9262 Kaufman Road, Silverton). Set of 3 negatives, labeled positions 2, 3 and 4. Printed photograph of position 2 ("a") shows back of house, with extension. No photograph of position 3 in folder. Photograph of position 4 ("c") shows house from side, with main and extended sections.			
P 1999.013.0494.002 Print and Negative	MCCALLISTER-GASH HOUSE Photographs of McCallister-Gash House (9262 Kaufman Road, Silverton). Set of 3 negatives, labeled positions 6, 7 and 8. Printed photograph of position 7 ("b") shows front of house, with extension. No photograph of positions 6 and 8 in folder.			
P 1999.013.0494.003 Negative, Film	MCCALLISTER-GASH HOUSE Photographs of McCallister-Gash House (9262 Kaufman Road, Silverton). Set of 3 negatives, labeled positions 10, 11 and 12. No printed photographs from these negatives found.			
P 1999.013.0495.001 Print, Photographic	MCCALLISTER-GASH HOUSE Photograph of McCallister-Gash House (9262 Kaufman Road, Silverton). Text on back of photograph: McCallister-Gash House Historic view of the north facade showing the second porch which cut off the gothic door.			

Catalog / Objectid / Objname	Title/Description	Date	Status	Home Location
P 1999.013.0495.002 Print, Photographic	MCCALLISTER-GASH HOUSE Photograph of McCallister-Gash House (9262 Kaufman Road, Silverton). Text on back: Historic view of the north facade showing the original porch and gothic door, ca 1900.			
P 1999.013.0496.001 Transparency, Slide	MCCALLISTER-GASH HOUSE Slide showing front of McCallister-Gash House (9626 Kaufman Road, Silverton).			
P 1999.013.0496.002 Transparency, Slide	MCCALLISTER-GASH HOUSE Slide showing McCallister-Gash House (9626 Kaufman Road, Silverton) from side.			
P 1999.013.0497.001 Print and Negative	MCCALLISTER-GASH HOUSE Set of 3 negatives with images of exterior of McCallister-Gash House (9626 Kaufman Road, Silverton), and color photograph of third image "0A." Larger color photograph similar to "0A" also present, but back door is closed, less growth of plants up the wall, and there are leaves on trees in background; no negative found for this photograph.			
P 1999.013.0497.002 Negative, Film	MCCALLISTER-GASH HOUSE Set of 4 negatives with images of exterior of McCallister-Gash House (9626 Kaufman Road, Silverton), no photographs matched with these negatives.			

Catalog / Objectid / Objname	Title/Description	Date	Status	Home Location
P 1999.013.0497.003 Print and Negative	MCCALLISTER-GASH HOUSE Set of 4 negatives with images of exterior of McCallister-Gash House (9626 Kaufman Road, Silverton). One photograph of side of house from a distance matched with position "6" on negatives. One photograph of front of house with no overhanging porch matched position "9" on negatives.			
P 1999.013.0497.004 Print and Negative	MCCALLISTER-GASH HOUSE Set of 4 negatives with images of exterior of McCallister-Gash House (9626 Kaufman Road, Silverton). One photograph of front of house matches position "10" on negatives. One photograph of front of house with no overhanging porch matched position "9" on negatives.			
P 1999.013.0497.005 Print and Negative	MCCALLISTER-GASH HOUSE Set of 4 negatives with images of exterior and interior of McCallister-Gash House (9626 Kaufman Road, Silverton). There are two copies of one photograph of the side of the house matching position "14" on negatives.			
P 1999.013.0497.006 Negative, Film	MCCALLISTER-GASH HOUSE Set of 4 negatives with images of interior of McCallister-Gash House (9626 Kaufman Road, Silverton). No photographs identified matching these images. Appear to be images of window, stairway and fireplace.			
P 1999.013.0497.007 Negative, Film	MCCALLISTER-GASH HOUSE Set of 4 negatives with images of interior of McCallister-Gash House (9626 Kaufman Road, Silverton). No photographs identified matching these images. Appear to be images of windows, and stairway.			

Catalog / Objectid / Objname	Title/Description	Date	Status	Home Location
P 1999.013.0497.008 Negative, Film	MCCALLISTER-GASH HOUSE Set of 4 negatives with images of interior of McCallister-Gash House (9626 Kaufman Road, Silverton). No photographs identified matching these images. Appear to be images of windows, and stairway.			
P 1999.013.0497.009 Negative, Film	MCCALLISTER-GASH HOUSE Set of 4 negatives with images of interior of McCallister-Gash House (9626 Kaufman Road, Silverton). No photographs identified matching these images. Appear to be images of windows, and stairway. One photograph includes 2 people.			
P 1999.013.0498.001 Print and Negative	MCCALLISTER-GASH HOUSE Two negatives of interior of McCallister-Gash House (9626 Kaufman Road, Silverton) featuring closed fireplace and door. Photograph of closed fireplace matches position "5" on negative.			
P 1999.013.0498.002 Print and Negative	MCCALLISTER-GASH HOUSE Three negatives of interior and exterior of McCallister-Gash House (9626 Kaufman Road, Silverton) featuring fireplace and window from interior and exterior. Photograph of open fireplace matches position "7A" on negative.			
P 1999.013.0498.003 Print and Negative	MCCALLISTER-GASH HOUSE Three negatives of interior of McCallister-Gash House (9626 Kaufman Road, Silverton) featuring windows and interior chimney. Photograph of window matches position "14" on negative.			

Catalog / Objectid / Objname	Title/Description	Date	Status	Home Location
P 1999.013.0498.004 Print and Negative	MCCALLISTER-GASH HOUSE Three negatives of interior of McCallister-Gash House (9626 Kaufman Road, Silverton) featuring fireplace, stairway and window. Photograph of gothic window matches position "16A/17" on negative. Photograph of stariway and door matches position "17A/18" on negative.			
P 1999.013.0499 Print, Photographic	MCCALLISTER-GASH HOUSE Black and white photograph of the McCallister-Gash House (9626 Kaufman Road, Sliverton) looking at the front of the house from a distance along an unpaved driveway.			
P 1999.013.0500.001 Print, Photographic	METHODIST CHURCH Photograph from the west facing east of the Methodist Church (600 State Street).			
P 1999.013.0500.002 Print, Photographic	METHODIST CHURCH Photograph from the west facing east of the Methodist Church (600 State Street).			
P 1999.013.0500.003 Print, Photographic	METHODIST CHURCH Photograph from the west facing east of the Methodist Church (600 State Street).			

Catalog / Objectid / Objname	Title/Description	Date	Status	Home Location
P 1999.013.0500.004 Print, Photographic	METHODIST CHURCH Front of Methodist Church (600 State Street) taken from across State Street.			
P 1999.013.0500.005 Print, Photographic	METHODIST CHURCH Front of Methodist Church (600 State Street) taken from across State Street.			
P 1999.013.0501.001 Print, Photographic	DOUGLAS MINTO HOUSE Photograph of Douglas Minto House (821 Saginaw Street) from east, featuring front of house.			
P 1999.013.0501.002 Print, Photographic	DOUGLAS MINTO HOUSE Photograph of Douglas Minto House (821 Saginaw Street) from east, featuring front of house, taken in approximately 1927. Two people and car in front of house.	1927		
P 1999.013.0501.003 Print, Photographic	DOUGLAS MINTO HOUSE Photograph of Douglas Minto House (821 Saginaw Street) from east, featuring front of house.			

Catalog / Objectid / Objname	Title/Description	Date	Status	Home Location
P 1999.013.0501.004 Print, Photographic	DOUGLAS MINTO HOUSE Photograph of Douglas Minto House (821 Saginaw Street) from west, featuring front of house.	1927		
P 1999.013.0502 Negative, Film	A MINTO PERSON Photograph of an unidentified woman holding a large flower. Probably associated with the Minto family.			
P 1999.013.0503.001 Print, Photographic	THREE MINTO HOUSES Photograph taken from across the street, shows the 3 Minto Houses located at 841, 835 and 821 Saginaw Street, S.			
P 1999.013.0503.002 Print, Photographic	THREE MINTO HOUSES Photograph taken from across the street, shows the 3 Minto Houses located at 841, 835 and 821 Saginaw Street, S.			
P 1999.013.0503.003 Print, Photographic	THREE MINTO HOUSES Photograph taken from across the street, shows the 3 Minto Houses located at 841, 835 and 821 Saginaw Street, S.			

Catalog / Objectid / Objname	Title/Description	Date	Status	Home Location
P 1999.013.0504 Print, Photographic	UNIDENTIFIED HOUSES Photograph includes 2 unidentified houses, possibly located on Saginaw Street S.			
P 1999.013.0505 Print, Photographic	CHAIR, IOOF Photograph of wooden chair with bent wood arms. In IOOF Pictures folder, no other information.			
P 1999.013.0505.020 Print and Negative	IOOF BUILDING Photograph of exterior of IOOF Building (185-195 High Street NE), taken from Court Street at far north side. Matches negative in sheet labeled Chemketa Lodge No 1, file no. 1 (2nd photograph, fourth row).			
P 1999.013.0505.030 Print and Negative	IOOF BUILDING Photograph of interior of IOOF Building (185-195 High Street NE), featuring executive chairs at the head of the rooom, with the dates 1852 and 1986 above. Negative is numbered 10A, third in second sleeve of 4; located in labeled paper envelope within glassine envelope.			
P 1999.013.0506.001 Print and Negative	IOOF BUILDING Photograph of exterior of IOOF Building (185-195 High Street NE), taken from High Street. Matches negative in sheet labeled Chemketa Lodge No 1, file no. 1 (2nd negative, top row).			

Catalog / Objectid / Objname	Title/Description	Date	Status	Home Location
P 1999.013.0506.002 Print and Negative	IOOF BUILDING Photograph of exterior of IOOF Building (185-195 High Street NE), taken from High Street. Matches negative in sheet labeled Chemketa Lodge No 1, file no. 1 (4th negative, top row).			
P 1999.013.0506.003 Print and Negative	IOOF BUILDING Photograph of exterior of IOOF Building (185-195 High Street NE), taken from High Street. Matches negative in sheet labeled Chemketa Lodge No 1, file no. 1 (3rd negative, top row).			
P 1999.013.0506.004 Print and Negative	IOOF BUILDING Photograph of exterior of IOOF Building (185-195 High Street NE), taken from High Street. Matches negative in sheet labeled Chemketa Lodge No 1, file no. 1 (1st photograph, second row).			
P 1999.013.0506.005 Print and Negative	IOOF BUILDING Photograph of exterior of IOOF Building (185-195 High Street NE), taken from intersection of High Street and Court Street. Matches negative in sheet labeled Chemketa Lodge No 1, file no. 1 (2nd photo, second row).			
P 1999.013.0506.006 Print and Negative	IOOF BUILDING Photograph of exterior of IOOF Building (185-195 High Street NE), taken from intersection of High Street and Court Street. Matches negative in sheet labeled Chemketa Lodge No 1, file no. 1 (4th photograph, second row).			

Catalog / Objectid / Objname	Title/Description	Date	Status	Home Location
P 1999.013.0506.007 Print and Negative	IOOF BUILDING Photograph of exterior of IOOF Building (185-195 High Street NE), taken from Court Street. Matches negative in sheet labeled Chemketa Lodge No 1, file no. 1 (3rd photograph, third row).			
P 1999.013.0506.008 Print and Negative	IOOF BUILDING Photograph of exterior of IOOF Building (185-195 High Street NE), taken from Court Street. Matches negative in sheet labeled Chemketa Lodge No 1, file no. 1 (4th photograph, third row).			
P 1999.013.0506.009 Print and Negative	IOOF BUILDING Photograph of exterior of IOOF Building (185-195 High Street NE), taken from Court Street. Matches negative in sheet labeled Chemketa Lodge No 1, file no. 1 (3rd photograph, third row).			
P 1999.013.0506.010 Print and Negative	IOOF BUILDING Photograph of exterior of IOOF Building (185-195 High Street NE), taken from Court Street. Matches negative in sheet labeled Chemketa Lodge No 1, file no. 1 (1st photograph, third row).			
P 1999.013.0506.011 Print and Negative	IOOF BUILDING Photograph of exterior of IOOF Building (185-195 High Street NE), taken from Court Street, focused on Carole Smith Gallery at northeast end of building Matches negative in sheet labeled Chemketa Lodge No 1, file no. 1 (1st photograph, fourth row).			

Catalog / Objectid / Objname	Title/Description	Date	Status	Home Location
P 1999.013.0506.012 Print and Negative	IOOF BUILDING Photograph of exterior of IOOF Building (185-195 High Street NE), taken from High Street at south end of building. Matches negative in sheet labeled Chemketa Lodge No 1, file no. 1 (last photograph, sixth row).			
P 1999.013.0506.013 Print and Negative	IOOF BUILDING Photograph of exterior of IOOF Building (185-195 High Street NE), taken from High Street at south end of building. Matches negative in sheet labeled Chemketa Lodge No 1, file no. 1 (1st photograph, first row).			
P 1999.013.0506.014 Print and Negative	IOOF BUILDING Photograph of exterior of IOOF Building (185-195 High Street NE), taken from High Street at south end of building. Matches negative in sheet labeled Chemketa Lodge No 1, file no. 1 (1st photograph, sixth row).			
P 1999.013.0506.015 Print and Negative	IOOF BUILDING Photograph of exterior of IOOF Building (185-195 High Street NE), taken from back or west side of building, of stairway from an upper floor. Matches negative in sheet labeled Chemketa Lodge No 1, file no. 1 (3rd photograph, fifth row).			
P 1999.013.0506.016 Print and Negative	IOOF BUILDING Photograph of exterior of IOOF Building (185-195 High Street NE), taken from back or west side of building, features stairway from upper 2 floors. Matches negative in sheet labeled Chemketa Lodge No 1, file no. 1 (4th photograph, fourth row).			

Catalog / Objectid / Objname	Title/Description	Date	Status	Home Location
P 1999.013.0506.017 Print and Negative	IOOF BUILDING Photograph of exterior of IOOF Building (185-195 High Street NE), taken from back or west side of building, focuses on stairway exits from upper 2 floors. Matches negative in sheet labeled Chemketa Lodge No 1, file no. 1 (1st photograph, fifth row).			
P 1999.013.0506.018 Print and Negative	IOOF BUILDING Photograph of exterior of IOOF Building (185-195 High Street NE), taken from back of building, focuses on first floor exit door, shows west and north walls of building. Matches negative in sheet labeled Chemketa Lodge No 1, file no. 1 (3rd photograph, fourth row).			
P 1999.013.0506.019 Print and Negative	IOOF BUILDING Photograph of exterior of IOOF Building (185-195 High Street NE), taken from back of building showing west side, including first floor exit and stairs from upper floors. Matches negative in sheet labeled Chemketa Lodge No 1, file no. 1 (2nd photograph, fifth row).			
P 1999.013.0506.020 Print and Negative	IOOF BUILDING Photograph of exterior of IOOF Building (185-195 High Street NE), taken from Court Street at very north end of building on alley. Matches negative in sheet labeled Chemketa Lodge No 1, file no. 1 (2nd photograph, fourth row).			
P 1999.013.0506.021 Print and Negative	IOOF BUILDING Photograph of interior of IOOF Building (185-195 High Street NE), featuring the IOOF meeting room.			

Catalog / Objectid / Objname	Title/Description	Date	Status	Home Location
P 1999.013.0506.022 Print and Negative	IOOF BUILDING Photograph of interior of IOOF Building (185-195 High Street NE), featuring the IOOF meeting room.			
P 1999.013.0506.023 Print and Negative	IOOF BUILDING Photograph of interior of IOOF Building (185-195 High Street NE), featuring a long hallway with many doors opening onto it and light coming into the hall. Two exact copies of photograph, labelled a and b. Negative position 20A in separate sleeve by itself, in labeled paper envelope within a glassine envelope.			
P 1999.013.0506.024 Print and Negative	IOOF BUILDING Photograph of interior of IOOF Building (185-195 High Street NE), featuring a tile floor. Negative is numbered 0A, first in sleeve of 4; located in labeled paper envelope within glassine envelope.			
P 1999.013.0506.025 Negative, Film	IOOF BUILDING Photograph of interior of IOOF Building (185-195 High Street NE), featuring the IOOF sign and a brick wall behind it. Negative is numbered 1A, second in sleeve of 4; located in labeled paper envelope within glassine envelope. No photograph located in this folder, just the negative.			
P 1999.013.0506.026 Print and Negative	IOOF BUILDING Photograph of interior of IOOF Building (185-195 High Street NE), featuring a tile floor with Grand Theatre name. Negative is numbered 2A, third in sleeve of 4; located in labeled paper envelope within glassine envelope.			

Catalog / Objectid / Objname	Title/Description	Date	Status	Home Location
P 1999.013.0506.027 Print and Negative	IOOF BUILDING Photograph of interior of IOOF Building (185-195 High Street NE), featuring the tile floor with the name Grand Theatre. Negative is numbered 3A, fourth in sleeve of 4; located in labeled paper envelope within glassine envelope.			
P 1999.013.0506.028 Print and Negative	IOOF BUILDING Photograph of interior of IOOF Building (185-195 High Street NE), featuring gold colored textured plaster, probably on the wall below the gold colored hand rail in photograph 1999.013.0506.029. Negative is numbered 8A, first in second sleeve of 4; located in labeled paper envelope within glassine envelope. Two identical copies of photograph labeled a and b.			
P 1999.013.0506.029 Print and Negative	IOOF BUILDING Photograph of interior of IOOF Building (185-195 High Street NE), featuring an ornate gold colored stair rail and stairway. Negative is numbered 9A, second in second sleeve of 4; located in labeled paper envelope within glassine envelope.			
P 1999.013.0506.030 Print and Negative	IOOF BUILDING Photograph of interior of IOOF Building (185-195 High Street NE), featuring 3 leaders' chairs along one side of the room with the dates 1852 and 1986 above the chairs. Negative is numbered 10A, third in second sleeve of 4; located in labeled paper envelope within glassine envelope.			
P 1999.013.0506.031 Print and Negative	IOOF BUILDING Photograph of interior of IOOF Building (185-195 High Street NE), featuring 3 leaders' chairs along one side of the room; not the same as the chairs in photograph 1999.013.0506.030. Negative is numbered 11A, fourth in second sleeve of 4; located in labeled paper envelope within glassine envelope.			

Catalog / Objectid / Objname	Title/Description	Date	Status	Home Location
P 1999.013.0506.032 Print and Negative	IOOF BUILDING Photograph of interior of IOOF Building (185-195 High Street NE), featuring the tile floor at the entrance to the Grand Theater, the word Grand is captured in the photograph. Negative located in sheet of negatives labeled Chemeketa Lodge No 1, file no 2; first negative in first row of negatives.			
P 1999.013.0506.033 Print and Negative	IOOF BUILDING Photograph of interior of IOOF Building (185-195 High Street NE), featuring the tile floor at the entrance to the Grand Theater, the word Theatre is captured in the photograph. Negative located in sheet of negatives labeled Chemeketa Lodge No 1, file no 2; second negative in first row of negatives.			
P 1999.013.0506.034 Negative, Film	IOOF BUILDING Photograph of interior of IOOF Building (185-195 High Street NE), featuring the tile floor at the entrance to the Grand Theater, the words Grand Theatre are captured in the photograph. Negative located in sheet of negatives labeled Chemeketa Lodge No 1, file no 2; third negative in first row of negatives. Photograph not located in folder, but this is very similar to 1999.013.0506.026.			
P 1999.013.0506.035 Negative, Film	IOOF BUILDING Photograph of interior of IOOF Building (185-195 High Street NE), featuring gold colored textured plaster, probably on the wall below the gold colored hand rail in photograph 1999.013.0506.029. Negative is located in sheet labeled Chemketa Lodge No 1, file no 2; fourth negative in first row. This may be negative for the second of two identical photographs labeled 1999.013.0506.028 a and b.			
P 1999.013.0506.036 Print and Negative	IOOF BUILDING Photograph of interior of IOOF Building (185-195 High Street NE), featuring the IOOF meeting room, with the leadership chairs and the dates 1852 and 1986 at the far end of the room. Negative is located in sheet labeled Chemeketa Lodge No 1, file no 2; first negative in second row of negatives.			

Catalog / Objectid / Objname	Title/Description	Date	Status	Home Location
P 1999.013.0506.037 Print and Negative	IOOF BUILDING Photograph of interior of IOOF Building (185-195 High Street NE), featuring an executive chair with an axe mounted on the wall overhead. Negative located in sheet of negatives labeled Chemeketa Lodge No 1, file no 2; second negative in second row of negatives.			
P 1999.013.0506.038 Print and Negative	IOOF BUILDING Photograph of interior of IOOF Building (185-195 High Street NE), featuring a window with blinds and curtains and two palm trees. Negative located in sheet of negatives labeled Chemeketa Lodge No 1, file no 2; first negative in third row of negatives.			
P 1999.013.0506.039 Print and Negative	IOOF BUILDING Photograph of interior of IOOF Building (185-195 High Street NE), featuring wall wainscoting. Negative located in sheet of negatives labeled Chemeketa Lodge No 1, file no 2; second negative in third row of negatives.			
P 1999.013.0506.040 Print and Negative	IOOF BUILDING Photograph of interior of IOOF Building (185-195 High Street NE), featuring wall wainscoting. Negative located in sheet of negatives labeled Chemeketa Lodge No 1, file no 2; third negative in third row of negatives.			
P 1999.013.0506.041 Negative, Film	IOOF BUILDING Photograph of interior of IOOF Building (185-195 High Street NE), featuring long hallway with open doorways letting light into hallway. Negative located in sheet of negatives labeled Chemeketa Lodge No 1, file no 2; fourth negative in third row of negatives. Negative only, but matches pair of identical photographs labeled 1999.013.0506.023 a and b.			

Catalog / Objectid / Objname	Title/Description	Date	Status	Home Location
P 1999.013.0506.042 Print and Negative	IOOF BUILDING Photograph of interior of IOOF Building (185-195 High Street NE), featuring the IOOF meeting room. Negative located in sheet of negatives labeled Chemeketa Lodge No 1, file no 2; first negative in fourth row of negatives.			
P 1999.013.0506.043 Print and Negative	IOOF BUILDING Photograph of interior of IOOF Building (185-195 High Street NE), featuring the IOOF meeting room. Negative located in sheet of negatives labeled Chemeketa Lodge No 1, file no 2; second negative in fourth row of negatives.			
P 1999.013.0506.044 Print and Negative	IOOF BUILDING Photograph of interior of IOOF Building (185-195 High Street NE), featuring the IOOF meeting room. Negative located in sheet of negatives labeled Chemeketa Lodge No 1, file no 2; third negative in fourth row of negatives.			
P 1999.013.0506.045 Print and Negative	IOOF BUILDING Photograph of interior of IOOF Building (185-195 High Street NE), featuring the IOOF meeting room. Negative located in sheet of negatives labeled Chemeketa Lodge No 1, file no 2; fourth negative in fourth row of negatives.			
P 1999.013.0506.046 Print and Negative	IOOF BUILDING Photograph of interior of IOOF Building (185-195 High Street NE), featuring the IOOF meeting room. Negative located in sheet of negatives labeled Chemeketa Lodge No 1, file no 2; first negative in fifth row of negatives. It appears that this is the first of a set of 4 photographs taken from the center of the meeting room, of the four sides of the room.			

Catalog / Objectid / Objname	Title/Description	Date	Status	Home Location
P 1999.013.0506.047 Print and Negative	<p>IOOF BUILDING</p> <p>Photograph of interior of IOOF Building (185-195 High Street NE), featuring the IOOF meeting room. Negative located in sheet of negatives labeled Chemeketa Lodge No 1, file no 2; second negative in fifth row of negatives. It appears that this is the second of a set of 4 photographs taken from the center of the meeting room, of the four sides of the room.</p>			
P 1999.013.0506.048 Print and Negative	<p>IOOF BUILDING</p> <p>Photograph of interior of IOOF Building (185-195 High Street NE), featuring the IOOF meeting room. Negative located in sheet of negatives labeled Chemeketa Lodge No 1, file no 2; third negative in fifth row of negatives. It appears that this is the third of a set of 4 photographs taken from the center of the meeting room, of the four sides of the room.</p>			
P 1999.013.0506.049 Print and Negative	<p>IOOF BUILDING</p> <p>Photograph of interior of IOOF Building (185-195 High Street NE), featuring the IOOF meeting room. Negative located in sheet of negatives labeled Chemeketa Lodge No 1, file no 2; fourth negative in fifth row of negatives. It appears that this is the fourth of a set of 4 photographs taken from the center of the meeting room, of the four sides of the room.</p>			
P 1999.013.0507.001 Transparency, Slide	<p>IOOF BUILDING</p> <p>Photograph of the IOOF Building (185-195 High Street) taken from the intersection of Court and High Streets. Matches photograph and negative 1999.013.0506.006.</p>			
P 1999.013.0507.002 Transparency, Slide	<p>IOOF BUILDING</p> <p>Photograph of the IOOF Building (185-195 High Street) taken from the back taken from back or west side of building, features stairway from upper 2 floors. Matches photograph and negative 1999.013.0506.016.</p>			

Catalog / Objectid / Objname	Title/Description	Date	Status	Home Location
P 1999.013.0507.003 Transparency, Slide	IOOF BUILDING Photograph of the IOOF Building (185-195 High Street) taken from taken from High Street at south end of building. Similar to but not exact match with photograph and negative 1999.013.0506.012.			
P 1999.013.0507.004 Transparency, Slide	IOOF BUILDING Back of IOOF Building (185-195 High Street) from a distance.			
P 1999.013.0507.005 Transparency, Slide	IOOF BUILDING Photograph of the IOOF Building (185-195 High Street) taken from High Street of the north and east end of the building, features the Carol Smith Gallery and Casey's Hots. Matches photograph and negative 1999.013.0506.008.			
P 1999.013.0507.006 Transparency, Slide	IOOF BUILDING Photograph of interior of IOOF Building (185-195 High Street NE), featuring a tile floor. Matches photograph and negative 1999.013.0506.024.			
P 1999.013.0507.007 Transparency, Slide	IOOF BUILDING Photograph of interior of IOOF Building (185-195 High Street NE), featuring an ornate gold-colored stari railing and stairway. Matches photograph and negative 1999.013.0506.029.			

Catalog / Objectid / Objname	Title/Description	Date	Status	Home Location
P 1999.013.0507.008 Transparency, Slide	IOOF BUILDING Photograph of interior of IOOF Building (185-195 High Street NE), featuring the floor at the entrance to the Grand Theatre, where the words Grand Theatre appear in the tile work. Matches photograph and negative 1999.013.0506.026.			
P 1999.013.0507.009 Transparency, Slide	IOOF BUILDING Photograph of interior of IOOF Building (185-195 High Street NE), featuring the IOOF sign and a brick wall behind it. Matches negative 1999.013.0506.025.			
P 1999.013.0507.010 Transparency, Slide	IOOF BUILDING Photograph of interior of IOOF Building (185-195 High Street NE), featuring 3 leaders' chairs along one side of the room with the dates 1852 and 1986 above the chairs. Matches photograph and negative 1999.013.05506.030.			
P 1999.013.0507.011 Transparency, Slide	IOOF BUILDING Photograph of interior of IOOF Building (185-195 High Street NE), featuring the IOOF meeting room. Matches photograph and negative 1999.013.0506.048.			
P 1999.013.0507.012 Transparency, Slide	IOOF BUILDING Photograph of interior of IOOF Building (185-195 High Street NE), featuring a long hallway with many doors opening onto it and light coming into the hall. Matches photograph and negative 1999.013.0506.023.			

Catalog / Objectid / Objname	Title/Description	Date	Status	Home Location
P 1999.013.0507.013 Transparency, Slide	IOOF BUILDING Photograph of interior of IOOF Building (185-195 High Street NE), featuring wall wainscoting. Matches photograph and negative 1999.013.0506.039.			
P 1999.013.0507.014 Transparency, Slide	IOOF BUILDING Photograph of interior of IOOF Building (185-195 High Street NE), featuring the IOOF meeting room. Matches photograph and negative 1999.013.0506.043.			
P 1999.013.0507.015 Transparency, Slide	IOOF BUILDING Photograph of interior of IOOF Building (185-195 High Street NE), featuring the IOOF meeting room. Matches photograph and negative 1999.013.0506.045.			
P 1999.013.0507.016 Transparency, Slide	IOOF BUILDING Photograph of interior of IOOF Building (185-195 High Street NE), featuring a window with blinds and curtains and two palm trees. Matches photograph and negative 1999.013.0506.038.			
P 1999.013.0507.017 Transparency, Slide	IOOF BUILDING Photograph of exterior of IOOF Building (185-195 High Street NE), taken from High Street at south end of building. Matches photograph and negative 1999.013.0506.012.			

Catalog / Objectid / Objname	Title/Description	Date	Status	Home Location
P 1999.013.0507.018 Transparency, Slide	IOOF BUILDING Photograph of interior of IOOF Building (185-195 High Street NE), featuring 3 leaders' chairs along one side of the room. Matches photograph and negative 1999.013.0506.031.			
P 1999.013.0508.001 Print, Photographic	IOOF BUILDING Photograph of the IOOF Building (185-195 High Street) taken from High Street.			
P 1999.013.0508.002 Print, Photographic	IOOF BUILDING Photograph of the IOOF Building (185-195 High Street) taken from Court Street.			
P 1999.013.0508.003 Print, Photographic	IOOF BUILDING Photograph of the IOOF Building (185-195 High Street) taken from Court Street.			
P 1999.013.0508.004 Print, Photographic	IOOF BUILDING Photograph of the IOOF Building (185-195 High Street) taken from Court Street.			

Catalog / Objectid / Objname	Title/Description	Date	Status	Home Location
P 1999.013.0508.005 Print, Photographic	IOOF BUILDING Photograph of the IOOF Building (185-195 High Street) taken from the intersection of High and Court Streets.			
P 1999.013.0509 Print, Photographic	IOOF BUILDING Photograph of the IOOF Building (185-195 High Street) taken from the intersection of High and Court Streets when the Ted Morrison Real Estate sign was present on those two corners of the building, and the Hotel sign was present on the High Street Side.			
P 1999.013.0510 Print, Photographic	IOOF BUILDING Photograph of the three executive chairs in the IOOF Hall of the IOOF Building (185-195 High Street). Small plaque on wall above center chair.			
P 1999.013.0511 Print, Photographic	IOOF BUILDING Photograph of the Chemeketa Lodge No. 1 plaque on the IOOF Building (185-195 High Street). Information on plaque: Chemeketa Lodge No. 1, I.O.O.F., Salem, Oregon, Instituted Dec 6, 1852.			
P 1999.013.0512 Print, Photographic	IOOF BUILDING AND PANORAMA OF HIGH STREET Photograph of High street facing the Court House, taken June 9, 1912. AN Bush panorama. The IOOF Building appears on the right side of the panorama.	June 9, 1912		

Catalog / Objectid / Objname	Title/Description	Date	Status	Home Location
P 1999.013.0513 Print, Photographic	<p>IOOF BUILDING</p> <p>Photograph of IOOF Building (185-195 High Street) taken from intersection of Court and High Streets. Grand Theatre and Opera House Pharmacy present. Building appears to have been painted, so photograph newer than 1912 photograph (1999.013.0512), and vintage of automobiles in photograph suggests 1920's or 1930's.</p>			
P 1999.013.0514.001 Print and Negative	<p>ELVA BREYMAN BROWN HOUSE, SEAL ROCK</p> <p>Photograph of garden at Elva Breyman Brown House at Seal Rock. Features small corner stone with rock on top containing face, could be doll's head, painted rock, or ceramic. Corresponding negative is numbered 21. Second envelope contains a duplicate copy of this picture, in 6x4 size; it is labelled 1999.013.0514.001b. Slide box also contains a copy of this image and is labelled 1999.013.0514.001c.</p>			
P 1999.013.0514.002 Print and Negative	<p>ELVA BREYMAN BROWN HOUSE, SEAL ROCK</p> <p>Photograph of two doors on what may be an outbuilding. Corresponding negative is number 10. Second envelope contains a duplicate copy of this picture, in 6x4 size; it is labelled 1999.013.0514.002b. Slide box also contains a copy of this image and is labelled 1999.013.0514.002c.</p>			
P 1999.013.0514.003 Print and Negative	<p>ELVA BREYMAN BROWN HOUSE, SEAL ROCK</p> <p>Photograph of white fence and gate at Elva Breyman Brown House, Seal Rock. Corresponding negative number is 12. Second envelope contains a duplicate copy of this picture, in 6x4 size; it is labelled 1999.013.0514.003b. Slide box also contains a copy of this image and is labelled 1999.013.0514.003c.</p>			
P 1999.013.0514.004 Print and Negative	<p>ELVA BREYMAN BROWN HOUSE, SEAL ROCK</p> <p>Photograph of long open porch that spans front and sides of Elva Breyman Brown House, Seal rock. Corresponding negative number is 17. Second envelope contains a duplicate copy of this picture, in 6x4 size; it is labelled 1999.013.0514.004b.</p>			

Catalog / Objectid / Objname	Title/Description	Date	Status	Home Location
P 1999.013.0514.005 Print and Negative	<p>ELVA BREYMAN BROWN HOUSE, SEAL ROCK</p> <p>Photograph of side of Elva Breyman Brown House, Seal Rock. Can see ocean water beyond house. Corresponding negative is number 3. Second envelope contains a duplicate copy of this picture, in 6x4 size; it is labelled 1999.013.0514.005b. Slide box also contains a copy of this image and is labelled 1999.013.0514.005c.</p>			
P 1999.013.0514.006 Print and Negative	<p>ELVA BREYMAN BROWN HOUSE, SEAL ROCK</p> <p>Photograph of side of Elva Breyman Brown House, Seal Rock; probably more northern side. Corresponding negative number is 8. Second envelope contains a duplicate copy of this picture, in 6x4 size; it is labelled 1999.013.0514.006b. Slide box also contains a copy of this image and is labelled 1999.013.0514.006c.</p>			
P 1999.013.0514.007 Print and Negative	<p>ELVA BREYMAN BROWN HOUSE, SEAL ROCK</p> <p>Photograph of the Elva Breyman Brown House, Seal Rock, from a distance so that trees and the hill on the water side are included. Corresponding negative number is 15. Second envelope contains a duplicate copy of this picture, in 6x4 size; it is labelled 1999.013.0514.007b. Slide box also contains a copy of this image and is labelled 1999.013.0514.007c.</p>			
P 1999.013.0514.008 Print and Negative	<p>ELVA BREYMAN BROWN HOUSE, SEAL ROCK</p> <p>Photograph of front of Elva Breyman Brown House, Seal Rock, looking from right side. Corresponding negative number is 5. Second envelope contains a duplicate copy of this picture, in 6x4 size; it is labelled 1999.013.0514.008b. Slide box also contains a copy of this image and is labelled 1999.013.0514.008c.</p>			
P 1999.013.0514.009 Print and Negative	<p>ELVA BREYMAN BROWN HOUSE, SEAL ROCK</p> <p>Photograph of the front of the Elva Breyman Brown House, Seal Rock, from the left side looking across the front. Corresponding negative number is 6. Second envelope contains a duplicate copy of this picture, in 6x4 size; it is labelled 1999.013.0514.009b. Slide box also contains a copy of this image and is labelled 1999.013.0514.009c.</p>			

Catalog / Objectid / Objname	Title/Description	Date	Status	Home Location
P 1999.013.0514.010 Print and Negative	<p>ELVA BREYMAN BROWN HOUSE, SEAL ROCK</p> <p>Photograph of shaded side porch of Elva Breyman Brown House, Seal Rock. Corresponding negative number is 2. Second envelope contains a duplicate copy of this picture, in 6x4 size; it is labelled 1999.013.0514.010b. Slide box also contains a copy of this image and is labelled 1999.013.0514.010c.</p>			
P 1999.013.0514.011 Print and Negative	<p>ELVA BREYMAN BROWN HOUSE, SEAL ROCK</p> <p>Photograph of back of Elva Breyman Brown House, Seal Rock, featuring picnic table and a small out building as well as the back of the building. Corresponding negative number is 4. Second envelope contains a duplicate copy of this picture, in 6x4 size; it is labelled 1999.013.0514.011b. Slide box also contains a copy of this image and is labelled 1999.013.0514.011c.</p>			
P 1999.013.0514.012 Print and Negative	<p>ELVA BREYMAN BROWN HOUSE, SEAL ROCK</p> <p>Photograph of windows along front porch of Elva Breyman Brown House, Seal Rock, taken from porch. Corresponding negative number is 11. Second envelope contains a duplicate copy of this picture, in 6x4 size; it is labelled 1999.013.0514.012b. Slide box also contains a copy of this image and is labelled 1999.013.0514.012c.</p>			
P 1999.013.0514.013 Print and Negative	<p>ELVA BREYMAN BROWN HOUSE, SEAL ROCK</p> <p>Photograph of a photograph of 3 men and a woman sitting on a wooden seat beside what may be the Elva Breyman Brown House. Corresponding negative is located in protector sheet, labeled Pictures from the Elva Brown House, Seal Rock, Nov 1985, copy of negatives: as row 1, images 3 and 4.</p>			
P 1999.013.0514.014 Print and Negative	<p>ELVA BREYMAN BROWN HOUSE, SEAL ROCK</p> <p>Photograph of a photograph of an older woman crocheting a long lacy-looking item. In envelop with photographs and negatives from Elva Breyman Brown House, Seal Rock. Corresponding negative is located in protector sheet, labeled Pictures from the Elva Brown House, Seal Rock, Nov 1985, copy of negatives: as row 2, images 1 and 2.</p>			

Catalog / Objectid / Objname	Title/Description	Date	Status	Home Location
P 1999.013.0514.015 Print and Negative	ELVA BREYMAN BROWN HOUSE, SEAL ROCK Photograph of a photograph of a man and woman seated at a table. There are other tables barely visible in the background, but no other people. Corresponding negative is located in protector sheet, labeled Pictures from the Elva Brown House, Seal Rock, Nov 1985, copy of negatives: as row 1, images 1 and 2 .			
P 1999.013.0514.0516 Negative, Film	ELVA BREYMAN BROWN HOUSE, SEAL ROCK Image is of a painting of a water scene, perhaps waves crashing onto a rock and the shore. No photograph located. Negative is located in protector sheet, labeled Pictures from the Elva Brown House, Seal Rock, Nov 1985, copy of negatives: as row 2, image 3.			
P 1999.013.0517 Negative, Film	ELVA BREYMAN BROWN HOUSE, SEAL ROCK Image appears to be 3 people either being led in song, or waved to by a fourth person. No photograph located. Negative is located in protector sheet, labeled Pictures from the Elva Brown House, Seal Rock, Nov 1985, copy of negatives: as row 2, images 4.			
P 1999.013.0518 Negative, Film	ELVA BREYMAN BROWN HOUSE, SEAL ROCK Image of 3 men and a woman. No photograph located. Negative is located in protector sheet, labeled Pictures from the Elva Brown House, Seal Rock, Nov 1985, copy of negatives: as row 3, image 1.			
P 1999.013.0519 Negative, Film	ELVA BREYMAN BROWN HOUSE, SEAL ROCK Image of desk and lamp inside Elva Breyman Brown House, Seal Rock. No photograph found. Negative is located in protector sheet, labeled Pictures from the Elva Brown House, Seal Rock, Nov 1985, copy of negatives: row 4, image 1.			

Catalog / Objectid / Objname	Title/Description	Date	Status	Home Location
P 1999.013.0520 Negative, Film	<p>ELVA BREYMAN BROWN HOUSE, SEAL ROCK</p> <p>Image of metal or wood loveseat inside Elva Breyman Brown House, Seal Rock. No photograph found. Negative is located in protector sheet, labeled Pictures from the Elva Brown House, Seal Rock, Nov 1985, copy of negatives: row 4, image 2.</p>			
P 1999.013.0521 Negative, Film	<p>ELVA BREYMAN BROWN HOUSE, SEAL ROCK</p> <p>Image of chair and telephone inside Elva Breyman Brown House, Seal Rock. No photograph found. Negative is located in protector sheet, labeled Pictures from the Elva Brown House, Seal Rock, Nov 1985, copy of negatives: row 4, image 3.</p>			
P 1999.013.0522 Negative, Film	<p>ELVA BREYMAN BROWN HOUSE, SEAL ROCK</p> <p>Very faded image of house interior at Elva Breyman Brown House, Seal Rock. No photograph found. Negative is located in protector sheet, labeled Pictures from the Elva Brown House, Seal Rock, Nov 1985, copy of negatives: row 4, image 4.</p>			
P 1999.013.0523 Negative, Film	<p>ELVA BREYMAN BROWN HOUSE, SEAL ROCK</p> <p>Image of group of approximately 9 people on porch of Elva Breyman Brown House, Seal Rock. No photograph located. Negative is located in protector sheet, labeled Pictures from the Elva Brown House, Seal Rock, Nov 1985, copy of negatives, in row 1, image 1</p>			
P 1999.013.0524 Negative, Film	<p>ELVA BREYMAN BROWN HOUSE</p> <p>Image of group of approximately 10 people on porch of Elva Breyman Brown House, Seal Rock. No photograph located. Negative is located in protector sheet, labeled Pictures from the Elva Brown House, Seal Rock, Nov 1985, copy of negatives, in row 1, image 2.</p>			

Catalog / Objectid / Objname	Title/Description	Date	Status	Home Location
P 1999.013.0525 Negative, Film	ELVA BREYMAN BROWN HOUSE Image of 2 people on porch of Elva Breyman Brown House, Seal Rock. No photograph located. Negative is located in protector sheet, labeled Pictures from the Elva Brown House, Seal Rock, Nov 1985, copy of negatives, in row 1, position 3.			
P 1999.013.0526 Negative, Film	ELVA BREYMAN BROWN HOUSE, SEAL ROCK Image of 3 people on porch of Elva Breyman Brown House, Seal Rock. No photograph located. Negative is located in protector sheet, labeled Pictures from the Elva Brown House, Seal Rock, Nov 1985, copy of negatives, in row 1, position 4.			
P 1999.013.0527 Negative, Film	ELVA BREYMAN BROWN HOUSE, SEAL ROCK Photograph of person admiring tree. No photograph located. Negative is located in protector sheet, labeled Pictures from the Elva Brown House, Seal Rock, Nov 1985, copy of negatives, row 2, image 1.			
P 1999.013.0528 Negative, Film	ELVA BREYMAN BROWN HOUSE, SEAL ROCK Image of a person seated at a table with a cat in their lap. No photograph located. Negative is located in protector sheet, labeled Pictures from the Elva Brown House, Seal Rock, Nov 1985, copy of negatives, row 2, image 2.			
P 1999.013.0529 Negative, Film	ELVA BERYMAN BROWN HOUSE, SEAL ROCK Image of two people seated beside each other at a table. No photograph located. Negative is located in protector sheet, labeled Pictures from the Elva Brown House, Seal Rock, Nov 1985, copy of negatives, row 2, image 3.			

Catalog / Objectid / Objname	Title/Description	Date	Status	Home Location
P 1999.013.0530 Negative, Film	<p>ELVA BREYMAN BROWN HOUSE, SEAL ROCK</p> <p>Image of two people seated beside each other at a table. No photograph located. Negative is located in protector sheet, labeled Pictures from the Elva Brown House, Seal Rock, Nov 1985, copy of negatives, row 2, image 4.</p>			
P 1999.013.0531 Negative, Film	<p>ELVA BREYMAN BROWN HOUSE, SEAL ROCK</p> <p>Image of person pointing stick at something on the ground that looks like a block of wood. No photograph located. Negative is located in protector sheet, labeled Pictures from the Elva Brown House, Seal Rock, Nov 1985, copy of negatives, row 3, image 1.</p>			
P 1999.013.0532 Negative, Film	<p>ELVA BREYMAN BROWN HOUSE, SEAL ROCK</p> <p>Image of a block of wood with the letters e and b on it; may be what is being pointed out in 1999.013.0531. No photograph located. Negative is located in protector sheet, labeled Pictures from the Elva Brown House, Seal Rock, Nov 1985, copy of negatives, row 3, image 2.</p>			
P 1999.013.0533 Negative, Film	<p>ELVA BREYMAN BROWN HOUSE, SEAL ROCK</p> <p>Image of two people talking to each other. No photograph located. Negative is located in protector sheet, labeled Pictures from the Elva Brown House, Seal Rock, Nov 1985, copy of negatives, row 3, image 3.</p>			
P 1999.013.0534 Negative, Film	<p>ELVA BREYMAN BROWN HOUSE, SEAL ROCK</p> <p>Image of hill with people hiking up the side. No photograph located. Negative is located in protector sheet, labeled Pictures from the Elva Brown House, Seal Rock, Nov 1985, copy of negatives, row 3, image 4.</p>			

Catalog / Objectid / Objname	Title/Description	Date	Status	Home Location
P 1999.013.0535 Negative, Film	ELVA BREYMAN BROWN HOUSE, SEAL ROCK Image of front of Elva Breyman Brown House, Seal Rock. No photograph located. Negative is located in protector sheet, labeled Pictures from the Elva Brown House, Seal Rock, Nov 1985, copy of negatives, row 4, image 1.			
P 1999.013.0536 Negative, Film	ELVA BREYMAN BROWN HOUSE, SEAL ROCK Image of front of Elva Breyman Brown House, Seal Rock, featuring part of stairway. No photograph located. Negative is located in protector sheet, labeled Pictures from the Elva Brown House, Seal Rock, Nov 1985, copy of negatives, row 4, image 2.			
P 1999.013.0537 Negative, Film	ELVA BREYMAN BROWN HOUSE, SEAL ROCK Image of large rocks in the ocean, in front of the Elva Breyman Brown House, Seal Rock. No photograph located. Negative is located in protector sheet, labeled Pictures from the Elva Brown House, Seal Rock, Nov 1985, copy of negatives, row 4, image 3.			
P 1999.013.0538 Negative, Film	ELVA BREYMAN BROWN HOUSE, SEAL ROCK Image of large rocks in the ocean, in front of the Elva Breyman Brown House, Seal Rock. No photograph located. Negative is located in protector sheet, labeled Pictures from the Elva Brown House, Seal Rock, Nov 1985, copy of negatives, row 4, image 4.			
P 1999.013.0539 Negative, Film	ELVA BREYMAN BROWN HOUSE, SEAL ROCK Image of flower print, perhaps wall paper in Elva Breyman Brown House, Seal Rock. No photograph located. Negative is located in protector sheet, labeled Pictures from the Elva Brown House, Seal Rock, Nov 1985, copy of negatives, row 5, image 1.			

Catalog / Objectid / Objname	Title/Description	Date	Status	Home Location
P 1999.013.0540 Negative, Film	<p>ELVA BREYMAN BROWN HOUSE, SEAL ROCK</p> <p>Image of large rocks, possibly on beach in front of the Elva Breyman Brown House, Seal Rock. No photograph located. Negative is located in protector sheet, labeled Pictures from the Elva Brown House, Seal Rock, Nov 1985, copy of negatives, row 5, image 2.</p>			
P 1999.013.0541 Negative, Film	<p>ELVA BREYMAN BROWN HOUSE, SEAL ROCK</p> <p>Image of large rocks, possibly on beach in front of the Elva Breyman Brown House, Seal Rock. No photograph located. Negative is located in protector sheet, labeled Pictures from the Elva Brown House, Seal Rock, Nov 1985, copy of negatives, row 5, image 3.</p>			
P 1999.013.0542 Negative, Film	<p>ELVA BREYMAN BROWN HOUSE, SEAL ROCK</p> <p>Image of sea gull sitting atop a sign, possibly on beach in front of the Elva Breyman Brown House, Seal Rock. No photograph located. Negative is located in protector sheet, labeled Pictures from the Elva Brown House, Seal Rock, Nov 1985, copy of negatives, row 5, image 4.</p>			
P 1999.013.0543 Transparency, Slide	<p>ELVA BREYMAN BROWN HOUSE, SEAL ROCK</p> <p>Slide with image of trees in garden arrangement at Elva Breyman Brown House, Seal Rock. Corresponding negative number 18; no photograph located.</p>			
P 1999.013.0544.001 Print and Negative	<p>JONES-SHERMAN HOUSE</p> <p>Set of 29 contact prints and 20 negatives for the Jones-Sherman House, 835 D Street. Photographs include front door, all 4 exterior sides, kitchen stove, attic, stairway, claw-foot tub in bathroom, ceiling light fixture, fire place, dining room with built-in cabinets and leaded glass windows, upstairs landing, bedroom, heater, and landscaping. The negatives are not present for the photographs on</p>			

Catalog / Objectid / Objname	Title/Description	Date	Status	Home Location
	the contact page that are "burned out" images from exterior shots taken.			
P 1999.013.0544.002 Transparency, Slide	JONES-SHERMAN HOUSE Slide shows color image of exterior of Jones-Sherman House (835 D Street).			
P 1999.013.0544.003 Print and Negative	JONES-SHERMAN HOUSE Enlarged image of bedroom with floral wall paper in the Jones-Sherman House (835 D Street).			
P 1999.013.0544.004 Print and Negative	JONES-SHERMAN HOUSE Enlarged image of person holding heating stove in Jones-Sherman House (835 D Street).			
P 1999.013.0544.005 Print and Negative	JONES-SHERMAN HOUSE Photograph of stairs leading up from first floor in Jones-Sherman House (835 D Street).			

Catalog / Objectid / Objname	Title/Description	Date	Status	Home Location
P 1999.013.0545 Print, Photographic	LIBERTY STORE Photograph of Liberty Store, Roy Y. Ohmart that includes horse cart and 6 people. Liberty Store carried groceries, drugs and merchandise. Information on back indicates W. Side of Liberty Road. This photograph appeared in South Salem News on December 20, 1983.	1909		
P 1999.013.0546 Print, Photographic	BUSH HOUSE Label on photograph states: Bush House, 1st photo, 1878 by F.A. Smith. Bush House Collection, Alftred C. Jones copy.	1878		
P 1999.013.0547 Print, Photographic	HOUSE, UNKNOWN White, two story house with porch overhang supported by four square posts. Door to right on front. Two windows upstairs. Same house featured in photograph 1999.013.0359.			
P 1999.013.0548 Print, Photographic	HOUSE, UNKNOWN One and a half story house with red door and two dormer windows on front. Same house as 1999.013.0358.			
P 1999.013.0549 Print, Photographic	LESLIE METHODIST CHURCH Photograph of Leslie Methodist Church (intersection of Commercial and Myers). Appeared in article in South Salem News on May 7, 1985. This building was destroyed April 29, 1985.			

Catalog / Objectid / Objname	Title/Description	Date	Status	Home Location
P 1999.013.0550 Print, Photographic	BATTLE CREEK Photograph taken of Battle Creek Indian skirmish grounds of July 1846 from Bates Road, looking east. Photograph includes fields, trees, barns and two grazing cattle. Photograph appeared in South Salem News on June 18, 1985.	1985		
P 1999.013.0551 Print, Photographic	SALEM HEIGHTS GROCERY Old wooden structure with the name Salem Heights Grocery on it. One man standing on porch of building. This store was located on Liberty road at Salem Heights Avamue, and was bought from Fred Thompson by Henry and Donald Wiggins in 1914. This photograph appeared in South Salem News on May 31, 1983.			
P 1999.013.0552 Print, Photographic	D.W. CRAIG'S LOG CABIN Photograph of the log cabin on Pringle Road owned by David Watson Craig and his wife, Wealthy Waterous Craig. This photograph appeared in the South Salem News on April 19, 1983.			
P 1999.013.0553 Print, Photographic	LIBERTY WOMEN'S CLUB Photograph of Dorothy Browning Seegar, Margaret Seegar Boatwright and Kim Boatwright Vincent looking at the Liberty Women's Club record. This photograph appeared in the South Salem News on January 29, 1985 in an article about the Club celebrating its 60th anniversary as an organization.			
P 1999.013.0554 Print, Photographic	FAIRVIEW HOSPITAL AND TRAINING CENTER Panoramic photograph taken by A.N. Bush from Strong Road shows the first buildings from Fairview Hospital grouped on the edge of the hilltop. This photograph appeared in South Salem News on November 2, 1982.	July 6, 1913		

Catalog / Objectid / Objname	Title/Description	Date	Status	Home Location
P 1999.013.0555 Print, Photographic	<p>YEW PARK SALEM SOCIAL SET</p> <p>Photograph of 16 or more men and women standing and seated on the grass, and was described as a picnic gathering in Yew Park which would have been fashionable social entertainment. Individuals identified in the event included: Werner Breyman, C.A. Gray, Miss Edna Moody, Miss Ada Breyman, Miss Anna Breyman, Miss Lena Breyman, Miss Minnie Breyman, Miss Nellie Boise, Miss Maggie Cospar, Mr and Mrs. I.A. Mannning, Mr. R.P. Boise, Jr., Mr. W.L. Clarke, Mr. E.P. Thompson, Mr. C.A. Piper, Mr. W.J. D'Arcy, Mr. W.A. Munly, Mr. H.S. Jordan, Dr. J.M. Keene, Mr. Hugh Thompson, Mr. Frank Williams, and Mr. Henry Kreiss.</p> <p>This photograph appeared in the South Salem News on October 18, 1983.</p>	June 11, 1889		
P 1999.013.0556 Print, Photographic	<p>SMITH-FUGATE HOUSE</p> <p>The Smith-Fugate House was built in 1909 (1197 SE High Street at Miller). This image appeared in the South Salem News on March 8, 1983.</p>	1978		
P 1999.013.0557 Print, Photographic	<p>DAUE HOUSE</p> <p>Photograph of the Alexander and Ida Mae Turner Daue House (1095 Saginaw Street), built in 1908 or 1909. This image appeared in the South Salem News on December 13, 1983.</p>			
P 1999.013.0558 Print, Photographic	<p>JOHN MINTO HOUSE</p> <p>Photograph of John Minto house (841 Saginaw Street).</p>			

Catalog / Objectid / Objname	Title/Description	Date	Status	Home Location
P 1999.013.0559 Print, Photographic	THOMAS ROBERTS HOUSE Photograph of house built for the firm of Hawkins and Roberts at 415 Lefelle Street South in 1927-28. The house was later owned by Ernest A. Miller, then Howard and Rosina Morgan, and then Ben Colbath. This photograph appeared in the South Salem News on January 15, 1985.			
P 1999.013.0560 Print, Photographic	WILLIAM LINCOLN WADE HOUSE Photograph of the 1869 William Lincoln Wade House (1305 John Street S.) which was moved in 1971 from Liberty Street wehre it was located near the Boon's Treasury, backing up to Mill Creek. This image appeared in the South Salem News on May 17, 1983.			
P 1999.013.0561 Print, Photographic	HAWKINS HOUSE Photograph of the Harry and Laura Hawkins House (355 Lincoln Street). This image appeared in the South Salem News on June 28, 1983.	1978		
P 1999.013.0562 Print, Photographic	CRADLEBAUGH HOUSE Photograph of house that Miss Minnie Downing had built for her parents Colonel John H. and Florence Cradlebaugh on the southwest corner of Saginaw and Washington Streets in 1916. This image appeared in South Salem News on November 30, 1982.			
P 1999.013.0563 Print, Photographic	CHARLES AND MILDRED ROBERTSON HOUSE Photograph of the Dr. Charles and Mildred Robertson House (460 Leffelle Street S.). This image appeared in the South Salem News on June 14, 1983, when it was announced that the Robertson House had been added to the National Historic Register.			

Catalog / Objectid / Objname	Title/Description	Date	Status	Home Location
P 1999.013.0564 Print, Photographic	LINUS Z. SIMPSON HOUSE The Linus Z. Simpson House (1110 Saginaw Street) was built in 1929. This image appeared in South Salem News on March 22, 1983.	1978		
P 1999.013.0565 Print, Photographic	WILLAMETTE SLOUGH Photograph of the Willamette Slough taken from a canoe by Chester Cox and A.N. Bush. Image includes Spaulding Mill. The view is from the middle of the slough, opposite the end of Mission Street, looking north. Photograph appeared in South Salem News on November 16, 1982.	1911		
P 1999.013.0566 Print, Photographic	ALDER BROOK Photograph of Alder Brook with snow on banks and on trees. Image appeared in South Salem News on December 14, 1984.	c. 1910		
P 1999.013.0567 Print, Photographic	E.A. DAUE GROCERY STORE Photograph of E.A. Daue store includes gasoline pumps in front and two men talking on sidewalk. Building built in 1860's was the only brick "fire resistant" building in South Salem. Building was located on the southwest corner of Commercial and Bush Streets. This image appeared in South Salem News on November 20, 1984.	June 20, 1953		
P 1999.013.0568 Print, Photographic	TRAIN ACCIDENT IN SALEM, DECEMBER 7, 1901 Photograph shows train engine in Mill Creek and the tender piled between the engine and the bridge; numerous people are standing around, even on the engine and bridge, looking at the remains of the accident. Image appeared in South Salem News on March 27, 1984.	1901		

Catalog / Objectid / Objname	Title/Description	Date	Status	Home Location
P 1999.013.0569 Print, Photographic	<p>PORT-MANNING HOUSE</p> <p>Photograph of the Port-Manning House (originally on the corner of Winter and Ferry Streets) was moved out into the country. This photograph appeared in the South Salem News on May 3, 1983.</p>			
P 1999.013.0570 Print, Photographic	<p>DAVID C. DUNIWAY</p> <p>This photograph of David Duniway appeared in the South Salem News on April 24, 1984, in an article about the resources used in researching history.</p>			
P 1999.013.0571 Print, Photographic	<p>YOUNG MAN PLAYING BUGLE AT GAR CIRCLE MEMORIAL</p> <p>Prior to publishing an article in the South Salem News on May 21, 1985, David Duniway had posted a photograph of a youngster playing the bugle at the G.A.R. Memorial in Rural Cemetery (now City View Cemetery), asking if anyone could identify the young man. This same photograph, enlarged, appeared in the South Salem News with an article about the founding of Memorial Day on May 21, 1985. The two copies of the photograph are marked a (smaller) and b (larger).</p>			
P 1999.013.0572 Print, Photographic	<p>TWELFTH STREET NEAR MORNINGSIDE</p> <p>Undated photograph that shows Twelfth Street near Morningside as a dirt road. The State House can be seen in the distance.</p>			

Catalog / Objectid / Objname	Title/Description	Date	Status	Home Location
P 1999.013.0573 Print, Photographic	LOUIS PETTYJOHN'S STOUGHTON RANCH Photograph of drawing of Stoughton Ranch, L-shaped ranch beyond the South Salem voting district on the banks of the Willamette River. House in photograph may still stand on the old road that extends south from Roberts light, past Pettyjohn Creek and Pettyjohn Drive. Photograph appeared in South Salem News on December 18, 1984.			
P 1999.013.0574.001 Print, Photographic	MAP OF SOUTH SALEM Excerpt of 1878 Marion County map of South Salem that identifies land claims or properties. Photograph 1999.013.0574.002 is of the area just north of this on the same map.			
P 1999.013.0574.002 Print, Photographic	MAP OF SOUTH SALEM, 1878 Excerpt of 1878 Marion County map of South Salem that identifies land claims or properties. Photograph 1999.013.0574.001 is of the area just south of this on the same map.			
P 1999.013.0575 Print and Negative	DAVID MCCULLY HOUSE Photograph of David McCully House (1365 John Street S). Includes 1 print and negatives of three angles of the house.			
P 1999.013.0576 Print and Negative	WILLIAM WADE LINCOLN HOUSE Photograph of William Wade Lincoln House (1305 John Street S).			

Catalog / Objectid / Objname	Title/Description	Date	Status	Home Location
P 1999.013.0577 Print, Photographic	BENCHES AND BRICK WALL Image contains brick wall and three benches in a courtyard area that has young tree and young shrubs. Location unknown.			
P 1999.013.0578 Print, Photographic	BREY-BUSH BUILDING AND ANNEX Image of the front of the Brey-Bush Building and Annex (179-971 Commercial Street N).			
P 1999.013.0579 Negative, Film	UNIDENTIFIED HOUSE Negative contains three images (2 of front and one of side) of a large wood-frame house.			
P 1999.013.0580 Postcard	STATE STREET LOOKING EAST Old post card with image of State Street that includes Ladd & Bush Bank (302 State Street), a street car, numerous pedestrians several buildings on the north side of the street, and the Capitol and Methodist Church in the far background.	1902		
P 1999.013.0581 Negative, Film	PORT-MANNING HOUSE Negative contains 8 images of the Port-Manning House.			

Catalog / Objectid / Objname	Title/Description	Date	Status	Home Location
P 1999.013.0582 Negative, Film	WOBSIG HOUSE Set of 5 images of interior (1) and exterior of smaller house that includes a turret. Location unknown.			
P 1999.013.0583 Negative, Film	JARMAN HOUSE Four images of exterior, front, of the D. Jarman House (567 High Street S).			
P 1999.013.0584 Negative, Film	IOOF PARADE Negative shows image of IOOF Parade that appears to be in front of the Breyman Building on Commercial Street.. Undated.			
P 1999.013.0585 Negative, Film	IOOF PARADE Image of IOOF Parade, dated May 21, 08., appears to be in the 200 block of Commercial Street N.	1908		
P 1999.013.0586 Negative, Film	THE SPA RESTAURANT, STATE STREET Photograph of The Spa Restaurant (382 State Street) and Fullerton & Burnside Tailors (384 State Street, upstairs).			

Catalog / Objectid / Objname	Title/Description	Date	Status	Home Location
P 1999.013.0587.001 Print, Photographic	<p>JUDSON REEVES (BROWNING) HOUSE</p> <p>Photograph of front exterior of Judson Reeves House (1445 Saginaw Street S). This two-story house was built by Judson and Carrie Reeves in the 1890's. After several family tragedies, the house became the property of T.K. Ford, who sold the property to Rosa Browning (Brauning) in 1904. Browning owned the property until 1922 when she sold it to Frank Bello.</p>			
P 1999.013.0587.002 Print, Photographic	<p>JUDSON REEVES (BROWNING) HOUSE</p> <p>Photograph of back exterior of Judson Reeves House (1445 Saginaw Street S), featuring large covered patio. This two-story house was built by Judson and Carrie Reeves in the 1890's. After several family tragedies, the house became the property of T.K. Ford, who sold the property to Rosa Browning (Brauning) in 1904. Browning owned the property until 1922 when she sold it to Frank Bello.</p>			
P 1999.013.0587.003 Print, Photographic	<p>JUDSON REEVES (BROWNING) HOUSE</p> <p>Photograph of exterior of Judson Reeves House (1445 Saginaw Street S), featuring side to the right of the front. This two-story house was built by Judson and Carrie Reeves in the 1890's. After several family tragedies, the house became the property of T.K. Ford, who sold the property to Rosa Browning (Brauning) in 1904. Browning owned the property until 1922 when she sold it to Frank Bello.</p>			
P 1999.013.0587.004 Print, Photographic	<p>JUDSON REEVES (BROWNING) HOUSE</p> <p>Photograph of interior of Judson Reeves House (1445 Saginaw Street S), taken from the upstairs landing and featuring the stairway. This two-story house was built by Judson and Carrie Reeves in the 1890's. After several family tragedies, the house became the property of T.K. Ford, who sold the property to Rosa Browning (Brauning) in 1904. Browning owned the property until 1922 when she sold it to Frank Bello.</p>			

Catalog / Objectid / Objname	Title/Description	Date	Status	Home Location
P 1999.013.0587.005 Print, Photographic	<p>JUDSON REEVES (BROWNING) HOUSE</p> <p>Photograph of interior of Judson Reeves House (1445 Saginaw Street S), featuring open front door and the bottom of the stairway. This two-story house was built by Judson and Carrie Reeves in the 1890's. After several family tragedies, the house became the property of T.K. Ford, who sold the property to Rosa Browning (Brauning) in 1904. Browning owned the property until 1922 when she sold it to Frank Bello.</p>			
P 1999.013.0587.006 Print, Photographic	<p>JUDSON REEVES (BROWNING) HOUSE</p> <p>Photograph taken from the interior of the Judson Reeves House (1445 Saginaw Street S), looking out a window on the front of the house. This two-story house was built by Judson and Carrie Reeves in the 1890's. After several family tragedies, the house became the property of T.K. Ford, who sold the property to Rosa Browning (Brauning) in 1904. Browning owned the property until 1922 when she sold it to Frank Bello.</p>			
P 1999.013.0587.007 Print, Photographic	<p>JUDSON REEVES (BROWNING) HOUSE</p> <p>Photograph of an upstairs room in the bay window area of Judson Reeves House (1445 Saginaw Street S). This two-story house was built by Judson and Carrie Reeves in the 1890's. After several family tragedies, the house became the property of T.K. Ford, who sold the property to Rosa Browning (Brauning) in 1904. Browning owned the property until 1922 when she sold it to Frank Bello.</p>			
P 1999.013.0587.008 Print, Photographic	<p>JUDSON REEVES (BROWNING) HOUSE</p> <p>Photograph of front exterior of Judson Reeves House (1445 Saginaw Street S), taken from across the street so that parts of the two houses, each to the left and right, can also be seen. This two-story house was built by Judson and Carrie Reeves in the 1890's. After several family tragedies, the house became the property of T.K. Ford, who sold the property to Rosa Browning (Brauning) in 1904. Browning owned the property until 1922 when she sold it to Frank Bello.</p>			

Catalog / Objectid / Objname	Title/Description	Date	Status	Home Location
P 1999.013.0587.009 Print, Photographic	<p>JUDSON REEVES (BROWNING) HOUSE</p> <p>Photograph of back exterior of Judson Reeves House (1445 Saginaw Street S), from sufficient distance to see the whole covered porch and part of the out building located in the back yard. This two-story house was built by Judson and Carrie Reeves in the 1890's. After several family tragedies, the house became the property of T.K. Ford, who sold the property to Rosa Browning (Brauning) in 1904. Browning owned the property until 1922 when she sold it to Frank Bello.</p>			
P 1999.013.0587.010 Print, Photographic	<p>JUDSON REEVES (BROWNING) HOUSE</p> <p>Photograph of dining room of Judson Reeves House (1445 Saginaw Street S), featuring young woman looking into the mirrored wall of the dining room. This two-story house was built by Judson and Carrie Reeves in the 1890's. After several family tragedies, the house became the property of T.K. Ford, who sold the property to Rosa Browning (Brauning) in 1904. Browning owned the property until 1922 when she sold it to Frank Bello.</p>			
P 1999.013.0587.011 Print, Photographic	<p>JUDSON REEVES (BROWNING) HOUSE</p> <p>Photograph of living area of Judson Reeves House (1445 Saginaw Street S); includes fireplace. This two-story house was built by Judson and Carrie Reeves in the 1890's. After several family tragedies, the house became the property of T.K. Ford, who sold the property to Rosa Browning (Brauning) in 1904. Browning owned the property until 1922 when she sold it to Frank Bello.</p>			
P 1999.013.0587.012 Print, Photographic	<p>JUDSON REEVES (BROWNING) HOUSE</p> <p>Photograph of part of kitchen and informal dining area of Judson Reeves House (1445 Saginaw Street S), includes wood stove. This two-story house was built by Judson and Carrie Reeves in the 1890's. After several family tragedies, the house became the property of T.K. Ford, who sold the property to Rosa Browning (Brauning) in 1904. Browning owned the property until 1922 when she sold it to Frank Bello.</p>			

Catalog / Objectid / Objname	Title/Description	Date	Status	Home Location
P 1999.013.0587.013 Print, Photographic	<p>JUDSON REEVES (BROWNING) HOUSE</p> <p>Photograph of part of living room area of Judson Reeves House (1445 Saginaw Street S). This two-story house was built by Judson and Carrie Reeves in the 1890's. After several family tragedies, the house became the property of T.K. Ford, who sold the property to Rosa Browning (Brauning) in 1904. Browning owned the property until 1922 when she sold it to Frank Bello.</p>			
P 1999.013.0587.014 Print, Photographic	<p>JUDSON REEVES (BROWNING) HOUSE</p> <p>Photograph out building, may be garden house or garage with alley access of Judson Reeves House (1445 Saginaw Street S). This two-story house was built by Judson and Carrie Reeves in the 1890's. After several family tragedies, the house became the property of T.K. Ford, who sold the property to Rosa Browning (Brauning) in 1904. Browning owned the property until 1922 when she sold it to Frank Bello.</p>			
P 1999.013.0587.015 Print, Photographic	<p>1446 SAGINAW STREET S</p> <p>Photograph of house immediately across the street (1446 Saginaw Street S) from the Judson Reeves House, and the house to the north of it. The house was occupied by Dean R. Adams in 1936; unable to trace in directories prior to that date.</p>			
P 1999.013.0588.001 Print, Photographic	<p>JUDSON REEVES (BROWNING) HOUSE</p> <p>Photograph taken from across the street of the Judson Reeves House (1445 Saginaw Street S), includes some neighboring houses. This two-story house was built by Judson and Carrie Reeves in the 1890's. After several family tragedies, the house became the property of T.K. Ford, who sold the property to Rosa Browning (Brauning) in 1904. Browning owned the property until 1922 when she sold it to Frank Bello.</p>			

Catalog / Objectid / Objname	Title/Description	Date	Status	Home Location
P 1999.013.0588.002 Print, Photographic	<p>JUDSON REEVES (BROWNING) HOUSE</p> <p>Photograph taken from across the street of the Judson Reeves House (1445 Saginaw Street S), includes some neighboring houses. This two-story house was built by Judson and Carrie Reeves in the 1890's. After several family tragedies, the house became the property of T.K. Ford, who sold the property to Rosa Browning (Brauning) in 1904. Browning owned the property until 1922 when she sold it to Frank Bello.</p>			
P 1999.013.0588.003 Print, Photographic	<p>JUDSON REEVES (BROWNING) HOUSE</p> <p>Photograph of the front of the Judson Reeves House (1445 Saginaw Street S). This two-story house was built by Judson and Carrie Reeves in the 1890's. After several family tragedies, the house became the property of T.K. Ford, who sold the property to Rosa Browning (Brauning) in 1904. Browning owned the property until 1922 when she sold it to Frank Bello.</p>			
P 1999.013.0588.004 Print, Photographic	<p>JUDSON REEVES (BROWNING) HOUSE</p> <p>Photograph of the front of the Judson Reeves House (1445 Saginaw Street S). This two-story house was built by Judson and Carrie Reeves in the 1890's. After several family tragedies, the house became the property of T.K. Ford, who sold the property to Rosa Browning (Brauning) in 1904. Browning owned the property until 1922 when she sold it to Frank Bello.</p>			
P 1999.013.0588.005 Print, Photographic	<p>JUDSON REEVES (BROWNING) HOUSE</p> <p>Photograph of the front of the Judson Reeves House (1445 Saginaw Street S), taken from the right side of the house. This two-story house was built by Judson and Carrie Reeves in the 1890's. After several family tragedies, the house became the property of T.K. Ford, who sold the property to Rosa Browning (Brauning) in 1904. Browning owned the property until 1922 when she sold it to Frank Bello.</p>			

Catalog / Objectid / Objname	Title/Description	Date	Status	Home Location
P 1999.013.0588.006 Print, Photographic	<p>JUDSON REEVES (BROWNING) HOUSE</p> <p>Photograph of a back corner of the Judson Reeves House (1445 Saginaw Street S); includes part of the roof of the back patio, bicycles and a dog. This two-story house was built by Judson and Carrie Reeves in the 1890's. After several family tragedies, the house became the property of T.K. Ford, who sold the property to Rosa Browning (Brauning) in 1904. Browning owned the property until 1922 when she sold it to Frank Bello.</p>			
P 1999.013.0588.007 Print, Photographic	<p>JUDSON REEVES (BROWNING) HOUSE</p> <p>Photograph of the exterior of a window and the foundation stone of the Judson Reeves House (1445 Saginaw Street S). This two-story house was built by Judson and Carrie Reeves in the 1890's. After several family tragedies, the house became the property of T.K. Ford, who sold the property to Rosa Browning (Brauning) in 1904. Browning owned the property until 1922 when she sold it to Frank Bello.</p>			
P 1999.013.0588.008 Print, Photographic	<p>JUDSON REEVES (BROWNING) HOUSE</p> <p>Photograph the exterior of a window of the Judson Reeves House (1445 Saginaw Street S), includes a young woman pointing to the features of the window. This two-story house was built by Judson and Carrie Reeves in the 1890's. After several family tragedies, the house became the property of T.K. Ford, who sold the property to Rosa Browning (Brauning) in 1904. Browning owned the property until 1922 when she sold it to Frank Bello.</p>			
P 1999.013.0588.009 Print, Photographic	<p>JUDSON REEVES (BROWNING) HOUSE</p> <p>Photograph of the out building behind the Judson Reeves House (1445 Saginaw Street S), which may be a garden house or garage with alley access. This two-story house was built by Judson and Carrie Reeves in the 1890's. After several family tragedies, the house became the property of T.K. Ford, who sold the property to Rosa Browning (Brauning) in 1904. Browning owned the property until 1922 when she sold it to Frank Bello.</p>			

Catalog / Objectid / Objname	Title/Description	Date	Status	Home Location
P 1999.013.0588.010 Print, Photographic	<p>JUDSON REEVES (BROWNING) HOUSE</p> <p>Photograph of the out building behind the Judson Reeves House (1445 Saginaw Street S), which may be a garden house or garage with alley access. This two-story house was built by Judson and Carrie Reeves in the 1890's. After several family tragedies, the house became the property of T.K. Ford, who sold the property to Rosa Browning (Brauning) in 1904. Browning owned the property until 1922 when she sold it to Frank Bello.</p>			
P 1999.013.0588.011 Print, Photographic	<p>JUDSON REEVES (BROWNING) HOUSE</p> <p>Photograph of the front of the Judson Reeves House (1445 Saginaw Street S). This two-story house was built by Judson and Carrie Reeves in the 1890's. After several family tragedies, the house became the property of T.K. Ford, who sold the property to Rosa Browning (Brauning) in 1904. Browning owned the property until 1922 when she sold it to Frank Bello.</p>			
P 1999.013.0588.012 Print, Photographic	<p>JUDSON REEVES (BROWNING) HOUSE</p> <p>Photograph taken from the exterior right corner of the Judson Reeves House (1445 Saginaw Street S). This two-story house was built by Judson and Carrie Reeves in the 1890's. After several family tragedies, the house became the property of T.K. Ford, who sold the property to Rosa Browning (Brauning) in 1904. Browning owned the property until 1922 when she sold it to Frank Bello.</p>			
P 1999.013.0588.013 Print, Photographic	<p>JUDSON REEVES (BROWNING) HOUSE</p> <p>Photograph of the back of the Judson Reeves House (1445 Saginaw Street S) taken from far enough away to see the full patio, and the side of the out building. This two-story house was built by Judson and Carrie Reeves in the 1890's. After several family tragedies, the house became the property of T.K. Ford, who sold the property to Rosa Browning (Brauning) in 1904. Browning owned the property until 1922 when she sold it to Frank Bello.</p>			

Catalog / Objectid / Objname	Title/Description	Date	Status	Home Location
P 1999.013.0588.014 Print, Photographic	<p>JUDSON REEVES (BROWNING) HOUSE</p> <p>Photograph of the back patio of the Judson Reeves House (1445 Saginaw Street S). This two-story house was built by Judson and Carrie Reeves in the 1890's. After several family tragedies, the house became the property of T.K. Ford, who sold the property to Rosa Browning (Brauning) in 1904. Browning owned the property until 1922 when she sold it to Frank Bello.</p>			
P 1999.013.0588.015 Print, Photographic	<p>JUDSON REEVES (BROWNING) HOUSE</p> <p>Photograph of the part of the kitchen and the informal dining and family area indside the Judson Reeves House (1445 Saginaw Street S), features a wood stove and a brick chimney behind it. This two-story house was built by Judson and Carrie Reeves in the 1890's. After several family tragedies, the house became the property of T.K. Ford, who sold the property to Rosa Browning (Brauning) in 1904. Browning owned the property until 1922 when she sold it to Frank Bello.</p>			
P 1999.013.0588.016 Print, Photographic	<p>JUDSON REEVES (BROWNING) HOUSE</p> <p>Photograph featuring the wood stove inside the Judson Reeves House (1445 Saginaw Street S) between the kitchen, informal dining area and family area. This two-story house was built by Judson and Carrie Reeves in the 1890's. After several family tragedies, the house became the property of T.K. Ford, who sold the property to Rosa Browning (Brauning) in 1904. Browning owned the property until 1922 when she sold it to Frank Bello.</p>			
P 1999.013.0588.017 Print, Photographic	<p>JUDSON REEVES (BROWNING) HOUSE</p> <p>Photograph a brick chimney inside the Judson Reeves House (1445 Saginaw Street S). This two-story house was built by Judson and Carrie Reeves in the 1890's. After several family tragedies, the house became the property of T.K. Ford, who sold the property to Rosa Browning (Brauning) in 1904. Browning owned the property until 1922 when she sold it to Frank Bello.</p>			

Catalog / Objectid / Objname	Title/Description	Date	Status	Home Location
P 1999.013.0588.018 Print, Photographic	<p>JUDSON REEVES (BROWNING) HOUSE</p> <p>Photograph of an upstairs area including the bay window in the Judson Reeves House (1445 Saginaw Street S). This two-story house was built by Judson and Carrie Reeves in the 1890's. After several family tragedies, the house became the property of T.K. Ford, who sold the property to Rosa Browning (Brauning) in 1904. Browning owned the property until 1922 when she sold it to Frank Bello.</p>			
P 1999.013.0588.019 Print, Photographic	<p>JUDSON REEVES (BROWNING) HOUSE</p> <p>Photograph of mirror above a decorative glass table in the Judson Reeves House (1445 Saginaw Street S). This two-story house was built by Judson and Carrie Reeves in the 1890's. After several family tragedies, the house became the property of T.K. Ford, who sold the property to Rosa Browning (Brauning) in 1904. Browning owned the property until 1922 when she sold it to Frank Bello.</p>			
P 1999.013.0588.020 Print, Photographic	<p>JUDSON REEVES (BROWNING) HOUSE</p> <p>Photograph of mirror above a decorative glass table in the Judson Reeves House (1445 Saginaw Street S). This two-story house was built by Judson and Carrie Reeves in the 1890's. After several family tragedies, the house became the property of T.K. Ford, who sold the property to Rosa Browning (Brauning) in 1904. Browning owned the property until 1922 when she sold it to Frank Bello.</p> <p>Photograph is almost identical to 1999.013.0588.019. Same mirror is featured in the five photographs 1999.013.0588.021 a through e.</p>			
P 1999.013.0588.021 Print and Negative	<p>JUDSON REEVES (BROWNING) HOUSE</p> <p>Photograph of young woman standing near mirror in the Judson Reeves House (1445 Saginaw Street S). This two-story house was built by Judson and Carrie Reeves in the 1890's. After several family tragedies, the house became the property of T.K. Ford, who sold the property to Rosa Browning (Brauning) in 1904. Browning owned the property until 1922 when she sold it to Frank Bello.</p> <p>This is a grouping of five photographs that are not identical, but all feature the same young woman plus her reflection in the same mirror. These photographs are numbered 1999.013.0588.021 a, b, c, d and e. The negatives for these photographs are present in a negative film sheet in the folder.</p>			

Catalog / Objectid / Objname	Title/Description	Date	Status	Home Location
P 1999.013.0588.022 Print, Photographic	<p>JUDSON REEVES (BROWNING) HOUSE</p> <p>Photograph of living area in the Judson Reeves House (1445 Saginaw Street S), including a fire place. This two-story house was built by Judson and Carrie Reeves in the 1890's. After several family tragedies, the house became the property of T.K. Ford, who sold the property to Rosa Browning (Brauning) in 1904. Browning owned the property until 1922 when she sold it to Frank Bello.</p>			
P 1999.013.0588.023 Print, Photographic	<p>JUDSON REEVES (BROWNING) HOUSE</p> <p>Photograph of living area in the Judson Reeves House (1445 Saginaw Street S), including a fire place. This two-story house was built by Judson and Carrie Reeves in the 1890's. After several family tragedies, the house became the property of T.K. Ford, who sold the property to Rosa Browning (Brauning) in 1904. Browning owned the property until 1922 when she sold it to Frank Bello. Photograph is very similar to 1999.013.0588.022.</p>			
P 1999.013.0588.024 Print, Photographic	<p>JUDSON REEVES (BROWNING) HOUSE</p> <p>Photograph of living area in the Judson Reeves House (1445 Saginaw Street S), including a fire place. This two-story house was built by Judson and Carrie Reeves in the 1890's. After several family tragedies, the house became the property of T.K. Ford, who sold the property to Rosa Browning (Brauning) in 1904. Browning owned the property until 1922 when she sold it to Frank Bello. Looking in opposite direction of photographs 1999.013.0588.022 and .023.</p>			
P 1999.013.0588.025 Print, Photographic	<p>JUDSON REEVES (BROWNING) HOUSE</p> <p>Twelve photographs of the interior stairway in the Judson Reeves House (1445 Saginaw Street S), from downstairs, and upstairs; the upstairs landing is present in some. This two-story house was built by Judson and Carrie Reeves in the 1890's. After several family tragedies, the house became the property of T.K. Ford, who sold the property to Rosa Browning (Brauning) in 1904. Browning owned the property until 1922 when she sold it to Frank Bello. These twelve photogrphs are labelled 1999.013.0588.025 a, b, c, d, e, f, g, h, i, j, k and l.</p>			

Catalog / Objectid / Objname	Title/Description	Date	Status	Home Location
P 1999.013.0588.026 Print, Photographic	<p>JUDSON REEVES (BROWNING) HOUSE</p> <p>Photograph of latch for window sash from interior of Judson Reeves House (1445 Saginaw Street S). This two-story house was built by Judson and Carrie Reeves in the 1890's. After several family tragedies, the house became the property of T.K. Ford, who sold the property to Rosa Browning (Brauning) in 1904. Browning owned the property until 1922 when she sold it to Frank Bello.</p>			
P 1999.013.0588.027 Print, Photographic	<p>JUDSON REEVES (BROWNING) HOUSE</p> <p>Photograph from the interior of a window in the Judson Reeves House (1445 Saginaw Street S). This two-story house was built by Judson and Carrie Reeves in the 1890's. After several family tragedies, the house became the property of T.K. Ford, who sold the property to Rosa Browning (Brauning) in 1904. Browning owned the property until 1922 when she sold it to Frank Bello.</p>			
P 1999.013.0588.028 Print, Photographic	<p>JUDSON REEVES (BROWNING) HOUSE</p> <p>Photograph of a decorative inteior door knob in the Judson Reeves House (1445 Saginaw Street S). This two-story house was built by Judson and Carrie Reeves in the 1890's. After several family tragedies, the house became the property of T.K. Ford, who sold the property to Rosa Browning (Brauning) in 1904. Browning owned the property until 1922 when she sold it to Frank Bello.</p>			
P 1999.013.0588.029 Print, Photographic	<p>JUDSON REEVES (BROWNING) HOUSE</p> <p>Photograph of a decorative inteior door knob in the Judson Reeves House (1445 Saginaw Street S). This two-story house was built by Judson and Carrie Reeves in the 1890's. After several family tragedies, the house became the property of T.K. Ford, who sold the property to Rosa Browning (Brauning) in 1904. Browning owned the property until 1922 when she sold it to Frank Bello.</p>			
P 1999.013.0588.030 Print, Photographic	<p>JUDSON REEVES (BROWNING) HOUSE</p> <p>Photograph of formal dining area in the Judson Reeves House (1445 Saginaw Street S). This two-story house was built by Judson and Carrie Reeves in the 1890's. After several family tragedies, the house became the property of T.K. Ford, who sold the property to Rosa Browning (Brauning) in 1904. Browning</p>			

Catalog / Objectid / Objname	Title/Description	Date	Status	Home Location
	owned the property until 1922 when she sold it to Frank Bello.			
P 1999.013.0588.031 Print, Photographic	JUDSON REEVES (BROWNING) HOUSE Photograph of formal dining area in the Judson Reeves House (1445 Saginaw Street S), including the mirrored wall and young woman looking into the mirror. This two-story house was built by Judson and Carrie Reeves in the 1890's. After several family tragedies, the house became the property of T.K. Ford, who sold the property to Rosa Browning (Brauning) in 1904. Browning owned the property until 1922 when she sold it to Frank Bello.			
P 1999.013.0588.032 Print, Photographic	1446 SAGINAW STREET S Photograph of house across the street from the Judson Reeves House (1446 Saginaw Street S) and some of the house to the north of it. House was occupied in 1936 by Dean R. Adams; unable to trace in directories to prior dates.			
P 1999.013.0588.033 Print, Photographic	1446 SAGINAW STREET S Photograph of house across the street from the Judson Reeves House (1446 Saginaw Street S). House was occupied in 1936 by Dean R. Adams; unable to trace in directories to prior dates.			
P 1999.013.0588.034 Print, Photographic	1446 SAGINAW STREET S Photograph of house immediately across the street (1446 Saginaw Street S) from the Judson Reeves House. The house was occupied by Dean R. Adams in 1936; unable to trace in directories prior to that date.			

Catalog / Objectid / Objname	Title/Description	Date	Status	Home Location
P 1999.013.0588.035 Print, Photographic	1446 SAGINAW STREET S Photograph of house immediately across the street (1446 Saginaw Street S) from the Judson Reeves House, and the house to the north of it. The house was occupied by Dean R. Adams in 1936; unable to trace in directories prior to that date.			
P 1999.013.0588.036 Print, Photographic	HOUSES ON SAGINAW STREET S Photograph taken of the east side of Saginaw Street S, north of 1446, including two houses above #1446 and #1446. Very large tree hides most of house in center of photograph.			
P 1999.013.0589.001 Transparency, Slide	JUDSON REEVES (BROWNING) HOUSE Front of Judson Reeves House (1445 Saginaw Street S). This two-story house was built by Judson and Carrie Reeves in the 1890's. After several family tragedies, the house became the property of T.K. Ford, who sold the property to Rosa Browning (Brauning) in 1904. Browning owned the property until 1922 when she sold it to Frank Bello.			
P 1999.013.0589.002 Transparency, Slide	JUDSON REEVES (BROWNING) HOUSE Photograph of front of Judson Reeves House (1445 Saginaw Street S). This two-story house was built by Judson and Carrie Reeves in the 1890's. After several family tragedies, the house became the property of T.K. Ford, who sold the property to Rosa Browning (Brauning) in 1904. Browning owned the property until 1922 when she sold it to Frank Bello.			
P 1999.013.0589.003 Transparency, Slide	JUDSON REEVES (BROWNING) HOUSE Northeast corner of Judson Reeves House (1445 Saginaw Street S). This two-story house was built by Judson and Carrie Reeves in the 1890's. After several family tragedies, the house became the property of T.K. Ford, who sold the property to Rosa Browning (Brauning) in 1904. Browning owned the property until 1922 when she sold it to Frank Bello.			

Catalog / Objectid / Objname	Title/Description	Date	Status	Home Location
P 1999.013.0589.004 Transparency, Slide	<p>JUDSON REEVES (BROWNING) HOUSE</p> <p>Closer view of northeast corner of Judson Reeves House (1445 Saginaw Street S). This two-story house was built by Judson and Carrie Reeves in the 1890's. After several family tragedies, the house became the property of T.K. Ford, who sold the property to Rosa Browning (Brauning) in 1904. Browning owned the property until 1922 when she sold it to Frank Bello.</p>			
P 1999.013.0589.005 Transparency, Slide	<p>JUDSON REEVES (BROWNING) HOUSE</p> <p>Photograph of "bay" area on front of Judson Reeves House (1445 Saginaw Street S). This two-story house was built by Judson and Carrie Reeves in the 1890's. After several family tragedies, the house became the property of T.K. Ford, who sold the property to Rosa Browning (Brauning) in 1904. Browning owned the property until 1922 when she sold it to Frank Bello.</p>			
P 1999.013.0589.006 Transparency, Slide	<p>JUDSON REEVES (BROWNING) HOUSE</p> <p>South side of Judson Reeves House (1445 Saginaw Street S) looking towards back of house. This two-story house was built by Judson and Carrie Reeves in the 1890's. After several family tragedies, the house became the property of T.K. Ford, who sold the property to Rosa Browning (Brauning) in 1904. Browning owned the property until 1922 when she sold it to Frank Bello.</p>			
P 1999.013.0589.007 Transparency, Slide	<p>JUDSON REEVES (BROWNING) HOUSE</p> <p>Back of Judson Reeves House (1445 Saginaw Street S) towards the covered patio area. This two-story house was built by Judson and Carrie Reeves in the 1890's. After several family tragedies, the house became the property of T.K. Ford, who sold the property to Rosa Browning (Brauning) in 1904. Browning owned the property until 1922 when she sold it to Frank Bello.</p>			
P 1999.013.0589.008 Transparency, Slide	<p>JUDSON REEVES (BROWNING) HOUSE</p> <p>Photograph from covered patio area looking towards out building behind Judson Reeves House (1445 Saginaw Street S). This two-story house was built by Judson and Carrie Reeves in the 1890's. After several family tragedies, the house became the property of T.K. Ford, who sold the property to Rosa Browning (Brauning) in 1904. Browning owned the property until 1922</p>			

Catalog / Objectid / Objname	Title/Description	Date	Status	Home Location
	when she sold it to Frank Bello.			
P 1999.013.0589.009 Transparency, Slide	JUDSON REEVES (BROWNING) HOUSE Photograph of back entrance to Judson Reeves House (1445 Saginaw Street S). This two-story house was built by Judson and Carrie Reeves in the 1890's. After several family tragedies, the house became the property of T.K. Ford, who sold the property to Rosa Browning (Brauning) in 1904. Browning owned the property until 1922 when she sold it to Frank Bello.			
P 1999.013.0589.010 Transparency, Slide	JUDSON REEVES (BROWNING) HOUSE Photograph of back of Judson Reeves House (1445 Saginaw Street) from far enough away to see entire covered patio. This two-story house was built by Judson and Carrie Reeves in the 1890's. After several family tragedies, the house became the property of T.K. Ford, who sold the property to Rosa Browning (Brauning) in 1904. Browning owned the property until 1922 when she sold it to Frank Bello.			
P 1999.013.0589.011 Transparency, Slide	JUDSON REEVES (BROWNING) HOUSE Photograph of front exterior of Judson Reeves House. (1445 Saginaw Street S). Judson and Carrie Reeves built this house in the late1890's. After several family tragedies, the house was acquired by T.K. Ford, who sold the property to Rosa Browning (or Brauning) in 1904. Rosa lived in the house until 1922, and sold the house to Frank Bello in 1922.			
P 1999.013.0589.014 Transparency, Slide	JUDSON REEVES (BROWNING) HOUSE Photograph of back exterior, especially the covered patio of Judson Reeves House (1445 Saginaw Street S). Judson and Carrie Reeves built this house in the late1890's. After several family tragedies, the house was acquired by T.K. Ford, who sold the property to Rosa Browning (or Brauning) in 1904. Rosa lived in the house until 1922, and sold the house to Frank Bello in 1922.			

Catalog / Objectid / Objname	Title/Description	Date	Status	Home Location
P 1999.013.0589.015 Transparency, Slide	JUDSON REEVES (BROWNING) HOUSE Photograph of interior stairway of Judson Reeves House (1445 Saginaw Street S), taken from top of the landing. Judson and Carrie Reeves built this house in the late1890's. After several family tragedies, the house was acquired by T.K. Ford, who sold the property to Rosa Browning (or Brauning) in 1904. Rosa lived in the house until 1922, and sold the house to Frank Bello in 1922.			
P 1999.013.0589.016 Transparency, Slide	JUDSON REEVES (BROWNING) HOUSE Photograph of interior stairway in Judson Reeves House (1445 Saginaw Street S), taken from downstairs. Judson and Carrie Reeves built this house in the late1890's. After several family tragedies, the house was acquired by T.K. Ford, who sold the property to Rosa Browning (or Brauning) in 1904. Rosa lived in the house until 1922, and sold the house to Frank Bello in 1922.			
P 1999.013.0589.017 Transparency, Slide	JUDSON REEVES (BROWNING) HOUSE Photograph of interior window latch in Judson Reeves House (1445 Saginaw Street S). Judson and Carrie Reeves built this house in the late1890's. After several family tragedies, the house was acquired by T.K. Ford, who sold the property to Rosa Browning (or Brauning) in 1904. Rosa lived in the house until 1922, and sold the house to Frank Bello in 1922.			
P 1999.013.0589.019 Transparency, Slide	1446 SAGINAW STREET S Photograph of house across the street from the Judson Reeves House. Information in the Salem Directories indicates that this house was occupied by Dale R. Adams in 1936, and no earlier information has been located.			
P 1999.013.0590 Transparency, Slide	IOOF BUILDING Back of IOOF Building (185-195 High Street) from a distance. Same as photograph in 1999.013.0507.004.			

Catalog / Objectid / Objname	Title/Description	Date	Status	Home Location
P 1999.013.0591 Transparency, Slide	IOOF BUILDING Photograph of the IOOF Building (185-195 High Street) taken from taken from High Street at south end of building. Same as photograph in 1999.013.0507.003.			
P 1999.013.0592 Transparency, Slide	IOOF BUILDING Photograph of exterior of IOOF Building (185-195 High Street NE), taken from back or west side of building, includes stairway exits from upper 2 floors. Very similar to photograph in 1999.013.0506.017.			
P 1999.013.0593.001 Print, Photographic	MARION COUNTY HOUSING COMMITTEE DEMONSTRATION HOUSE Photograph of front of house. Beckett House, a cottage built in approximately 1860, originally located at 415 Union Street NE, now located at 140 Wilson Street S. This photograph is of the original location on Union Street.	October 13, 1934		
P 1999.013.0593.002 Print, Photographic	MARION COUNTY HOUSING COMMITTEE DEMONSTRATION HOUSE Photograph of house exterior. Beckett House, a cottage built in approximately 1860, originally located at 415 Union Street NE, now located at 140 Wilson Street S. This photograph was taken when the house had been moved to the County Court House lawn, north (front) elevation. Two copies of this photograph labelled 1999.013.0593.002 a and b.	November 17, 1934		
P 1999.013.0593.003 Print, Photographic	MARION COUNTY HOUSING COMMITTEE DEMONSTRATION HOUSE Photograph of house exterior. Beckett House, a cottage built in approximately 1860, originally located at 415 Union Street NE, now located at 140 Wilson Street S. This photograph was taken when the house renovation was completed and the house was still on the Court House lawn.	May 18, 1935		

Catalog / Objectid / Objname	Title/Description	Date	Status	Home Location
P 1999.013.0594.001 Print and Negative	MARION COUNTY HOUSING COMMITTEE DEMONSTRATION HOUSE Photograph of house exterior for renovated house now located at 140 Wilson Street S. The Beckett House was built in approximately 1860, originally located at 415 Union Street NE, now located at 140 Wilson Street S. In 1934-35 this house was used as a demonstrtaion project to stimulate interest in modernizing older homes, taking advantage of federal loans available.	Fall 1987		
P 1999.013.0594.002 Print and Negative	MARION COUNTY HOUSING COMMITTEE DEMONSTRATION HOUSE Photograph of house exterior, back and parking area, for renovated house now located at 140 Wilson Street S. The Beckett House was built in approximately 1860, originally located at 415 Union Street NE, now located at 140 Wilson Street S. In 1934-35 this house was used as a demonstrtaion project to stimulate interest in modernizing older homes, taking advantage of federal loans available.	Fall 1987		
P 1999.013.0594.003 Print and Negative	MARION COUNTY HOUSING COMMITTEE DEMONSTRATION HOUSE Photograph of house exterior, back including expansion for gallery and shop, for renovated house now located at 140 Wilson Street S. The Beckett House was built in approximately 1860, originally located at 415 Union Street NE, now located at 140 Wilson Street S. In 1934-35 this house was used as a demonstrtaion project to stimulate interest in modernizing older homes, taking advantage of federal loans available.	Fall 1987		
P 1999.013.0594.004 Print and Negative	MARION COUNTY HOUSING COMMITTEE DEMONSTRATION HOUSE Photograph of house exterior for renovated house now located at 140 Wilson Street S. The Beckett House was built in approximately 1860, originally located at 415 Union Street NE, now located at 140 Wilson Street S. In 1934-35 this house was used as a demonstrtaion project to stimulate interest in modernizing older homes, taking advantage of federal loans available.	Fall 1987		

Catalog / Objectid / Objname	Title/Description	Date	Status	Home Location
P 1999.013.0594.005 Print and Negative	MARION COUNTY HOUSING COMMITTEE DEMONSTRATION HOUSE Photograph of interior of front door of renovated Demonstration House now located at 140 Wilson Street S. The Beckett House was built in approximately 1860, originally located at 415 Union Street NE, now located at 140 Wilson Street S. In 1934-35 this house was used as a demonstrtaion project to stimulate interest in modernizing older homes, taking advantage of federal loans available.	Fall 1987		
P 1999.013.0594.006 Print and Negative	MARION COUNTY HOUSING COMMITTEE DEMONSTRATION HOUSE Photograph of living room of renovated Demonstration House now located at 140 Wilson Street S. The Beckett House was built in approximately 1860, originally located at 415 Union Street NE, now located at 140 Wilson Street S. In 1934-35 this house was used as a demonstrtaion project to stimulate interest in modernizing older homes, taking advantage of federal loans available.			
P 1999.013.0594.007 Print and Negative	MARION COUNTY HOUSING COMMITTEE DEMONSTRATION HOUSE Photograph of living room of renovated Demonstration House now located at 140 Wilson Street S. The Beckett House was built in approximately 1860, originally located at 415 Union Street NE, now located at 140 Wilson Street S. In 1934-35 this house was used as a demonstrtaion project to stimulate interest in modernizing older homes, taking advantage of federal loans available.	Fall 1987		
P 1999.013.0594.008 Print and Negative	MARION COUNTY HOUSING COMMITTEE DEMONSTRATION HOUSE Photograph of living room of renovated Demonstration House now located at 140 Wilson Street S. The Beckett House was built in approximately 1860, originally located at 415 Union Street NE, now located at 140 Wilson Street S. In 1934-35 this house was used as a demonstrtaion project to stimulate interest in modernizing older homes, taking advantage of federal loans available.			

Catalog / Objectid / Objname	Title/Description	Date	Status	Home Location
P 1999.013.0594.009 Print and Negative	MARION COUNTY HOUSING COMMITTEE DEMONSTRATION HOUSE Photograph of living room of renovated Demonstration House now located at 140 Wilson Street S. The Beckett House was built in approximately 1860, originally located at 415 Union Street NE, now located at 140 Wilson Street S. In 1934-35 this house was used as a demonstrtaion project to stimulate interest in modernizing older homes, taking advantage of federal loans available.	Fall 1987		
P 1999.013.0594.010 Print and Negative	MARION COUNTY HOUSING COMMITTEE DEMONSTRATION HOUSE Photograph of living room of renovated Demonstration House now located at 140 Wilson Street S. The Beckett House was built in approximately 1860, originally located at 415 Union Street NE, now located at 140 Wilson Street S. In 1934-35 this house was used as a demonstrtaion project to stimulate interest in modernizing older homes, taking advantage of federal loans available.	Fall 1987		
P 1999.013.0594.011 Print and Negative	MARION COUNTY HOUSING COMMITTEE DEMONSTRATION HOUSE Photograph of living room of renovated Demonstration House now located at 140 Wilson Street S. The Beckett House was built in approximately 1860, originally located at 415 Union Street NE, now located at 140 Wilson Street S. In 1934-35 this house was used as a demonstrtaion project to stimulate interest in modernizing older homes, taking advantage of federal loans available.	Fall 1987		
P 1999.013.0594.012 Print and Negative	MARION COUNTY HOUSING COMMITTEE DEMONSTRATION HOUSE Photograph of living room of renovated Demonstration House now located at 140 Wilson Street S. The Beckett House was built in approximately 1860, originally located at 415 Union Street NE, now located at 140 Wilson Street S. In 1934-35 this house was used as a demonstrtaion project to stimulate interest in modernizing older homes, taking advantage of federal loans available.	Fall 1987		

Catalog / Objectid / Objname	Title/Description	Date	Status	Home Location
P 1999.013.0594.013 Print and Negative	MARION COUNTY HOUSING COMMITTEE DEMONSTRATION HOUSE Photograph of dining area of renovated Demonstration House now located at 140 Wilson Street S. The Beckett House was built in approximately 1860, originally located at 415 Union Street NE, now located at 140 Wilson Street S. In 1934-35 this house was used as a demonstrtaion project to stimulate interest in modernizing older homes, taking advantage of federal loans available.	Fall 1987		
P 1999.013.0594.014 Print and Negative	MARION COUNTY HOUSING COMMITTEE DEMONSTRATION HOUSE Photograph of dining area of renovated Demonstration House now located at 140 Wilson Street S. The Beckett House was built in approximately 1860, originally located at 415 Union Street NE, now located at 140 Wilson Street S. In 1934-35 this house was used as a demonstrtaion project to stimulate interest in modernizing older homes, taking advantage of federal loans available.	Fall 1987		
P 1999.013.0594.015 Print and Negative	MARION COUNTY HOUSING COMMITTEE DEMONSTRATION HOUSE Photograph of part of dining area and edge of kitchen of renovated Demonstration House now located at 140 Wilson Street S. The Beckett House was built in approximately 1860, originally located at 415 Union Street NE, now located at 140 Wilson Street S. In 1934-35 this house was used as a demonstrtaion project to stimulate interest in modernizing older homes, taking advantage of federal loans available.	Fall 1987		
P 1999.013.0594.016 Print and Negative	MARION COUNTY HOUSING COMMITTEE DEMONSTRATION HOUSE Photograph of kitchen and looking into dining area of renovated Demonstration House now located at 140 Wilson Street S. The Beckett House was built in approximately 1860, originally located at 415 Union Street NE, now located at 140 Wilson Street S. In 1934-35 this house was used as a demonstrtaion project to stimulate interest in modernizing older homes, taking advantage of federal loans available.	Fall 1987		

Catalog / Objectid / Objname	Title/Description	Date	Status	Home Location
P 1999.013.0594.017 Print and Negative	MARION COUNTY HOUSING COMMITTEE DEMONSTRATION HOUSE Photograph of kitchen of renovated Demonstration House now located at 140 Wilson Street S. The Beckett House was built in approximately 1860, originally located at 415 Union Street NE, now located at 140 Wilson Street S. In 1934-35 this house was used as a demonstrtaion project to stimulate interest in modernizing older homes, taking advantage of federal loans available.	Fall 1987		
P 1999.013.0594.018 Print and Negative	MARION COUNTY HOUSING COMMITTEE DEMONSTRATION HOUSE Photograph of kitchen of renovated Demonstration House now located at 140 Wilson Street S. The Beckett House was built in approximately 1860, originally located at 415 Union Street NE, now located at 140 Wilson Street S. In 1934-35 this house was used as a demonstrtaion project to stimulate interest in modernizing older homes, taking advantage of federal loans available.	Fall 1987		
P 1999.013.0594.019 Print and Negative	MARION COUNTY HOUSING COMMITTEE DEMONSTRATION HOUSE Photograph of breezeway/work area in annex to the renovated Demonstration House now located at 140 Wilson Street S. The Beckett House was built in approximately 1860, originally located at 415 Union Street NE, now located at 140 Wilson Street S. In 1934-35 this house was used as a demonstrtaion project to stimulate interest in modernizing older homes, taking advantage of federal loans available.	Fall 1987		
P 1999.013.0594.020 Print and Negative	MARION COUNTY HOUSING COMMITTEE DEMONSTRATION HOUSE Photograph of breezeway/work area in annex to the renovated Demonstration House now located at 140 Wilson Street S. The Beckett House was built in approximately 1860, originally located at 415 Union Street NE, now located at 140 Wilson Street S. In 1934-35 this house was used as a demonstrtaion project to stimulate interest in modernizing older homes, taking advantage of federal loans available.	Fall 1987		

Catalog / Objectid / Objname	Title/Description	Date	Status	Home Location
P 1999.013.0594.021 Print and Negative	MARION COUNTY HOUSING COMMITTEE DEMONSTRATION HOUSE Photograph of breezeway/work area in annex to the renovated Demonstration House now located at 140 Wilson Street S. The Beckett House was built in approximately 1860, originally located at 415 Union Street NE, now located at 140 Wilson Street S. In 1934-35 this house was used as a demonstrtaion project to stimulate interest in modernizing older homes, taking advantage of federal loans available.	Fall 1987		
P 1999.013.0594.022 Print and Negative	MARION COUNTY HOUSING COMMITTEE DEMONSTRATION HOUSE Photograph looking towards breezeway area in annex to the renovated Demonstration House now located at 140 Wilson Street S. The Beckett House was built in approximately 1860, originally located at 415 Union Street NE, now located at 140 Wilson Street S. In 1934-35 this house was used as a demonstrtaion project to stimulate interest in modernizing older homes, taking advantage of federal loans available.	Fall 1987		
P 1999.013.0594.023 Print and Negative	MARION COUNTY HOUSING COMMITTEE DEMONSTRATION HOUSE Photograph from breezeway toward house in annex to the renovated Demonstration House now located at 140 Wilson Street S. Includes David Duniway and an unidentified woman in the photograph. The Beckett House was built in approximately 1860, originally located at 415 Union Street NE, now located at 140 Wilson Street S. In 1934-35 this house was used as a demonstrtaion project to stimulate interest in modernizing older homes, taking advantage of federal loans available.	Fall 1987		
P 1999.013.0594.024 Print and Negative	MARION COUNTY HOUSING COMMITTEE DEMONSTRATION HOUSE Photograph of work desk in the renovated Demonstration House now located at 140 Wilson Street S. The Beckett House was built in approximately 1860, originally located at 415 Union Street NE, now located at 140 Wilson Street S. In 1934-35 this house was used as a demonstrtaion project to stimulate interest in modernizing older homes, taking advantage of federal loans available.	Fall 1987		

Catalog / Objectid / Objname	Title/Description	Date	Status	Home Location
P 1999.013.0594.025 Print and Negative	MARION COUNTY HOUSING COMMITTEE DEMONSTRATION HOUSE Photograph of hallway in the renovated Demonstration House now located at 140 Wilson Street S. The Beckett House was built in approximately 1860, originally located at 415 Union Street NE, now located at 140 Wilson Street S. In 1934-35 this house was used as a demonstrtaion project to stimulate interest in modernizing older homes, taking advantage of federal loans available.	Fall 1987		
P 1999.013.0595 Print, Photographic	SUN LUNG WASHING & IRONING Photograph of the Sun Lung laundry (Court Street), with three men standing on porch. Second, slightly enlarged image of the same photograph is marked 1999.013.0595 b.			
P 1999.013.0596 Print, Photographic	NORTH SIDE OF COURT STREET Photograph of north side of Court Street between Commercial and Liberty Streets, with Steusloff Bros. Meat market on right corner. Half-size reproduction of same photograph is present and is numbered 1999.013.0596 b.			
P 1999.013.0597 Print, Photographic	COURT STREET Photograph of Court Street, looking east from Commercial Street before it was paved. Includes pedestrians walking across the street on planks. The R.M. Wade Building is in the left corner of the photograph.			
P 1999.013.0598 Print, Photographic	FOURTH OF JULY PARADE, 1908 Photograph of musicians marching in the Fourth of July parade on July 4, 1908, in Salem, Oregon. Street not identified.	1908		

Catalog / Objectid / Objname	Title/Description	Date	Status	Home Location
P 1999.013.0598.012 Transparency, Slide	<p>JUDSON REEVES (BROWNING) HOUSE</p> <p>Photograph of front exterior of Judson Reeves House. (1445 Saginaw Street S). Judson and Carrie Reeves built this house in the late1890's. After several family tragedies, the house was acquired by T.K. Ford, who sold the property to Rosa Browning (or Brauning) in 1904. Rosa lived in the house until 1922, and sold the house to Frank Bello in 1922.</p>			
P 1999.013.0598.013 Transparency, Slide	<p>JUDSON REEVES (BROWNING) HOUSE</p> <p>Photograph of front exterior of Judson Reeves House. (1445 Saginaw Street S). Judson and Carrie Reeves built this house in the late1890's. After several family tragedies, the house was acquired by T.K. Ford, who sold the property to Rosa Browning (or Brauning) in 1904. Rosa lived in the house until 1922, and sold the house to Frank Bello in 1922.</p>			
P 1999.013.0598.018 Transparency, Slide	<p>JUDSON REEVES (BROWNING) HOUSE</p> <p>Photograph from across the street, looking at the Judson Reeves House (1445 Saginaw Street S) and neighboring houses on either side. Judson and Carrie Reeves built this house in the late1890's. After several family tragedies, the house was acquired by T.K. Ford, who sold the property to Rosa Browning (or Brauning) in 1904. Rosa lived in the house until 1922, and sold the house to Frank Bello in 1922.</p>			
P 1999.013.0599.001 Print, Photographic	<p>MONTGOMERY WARD CO.</p> <p>Store construction of Montgomery Ward Co (155 N. Liberty). in 1937. Photograph shows Eckerlen Building at left which housed Bishop's and the Chamber of Commerce, and Worth's Department Store on the right.</p>	1937		
P 1999.013.0599.002 Print, Photographic	<p>MONTGOMERY WARD CO.</p> <p>Undated photograph of Montgomery Ward Building (155 N Liberty Street) at some point after construction was completed. Signage at Bishop's has changed, but vehicles do not look too much newer than those in 1937 photograph 1999.013.0599.001. View of street includes Reed Opera House on right side of</p>			





Catalog / Objectid / Objname	Title/Description	Date	Status	Home Location
	photograph and Livesley Building on left side of photograph.			
P 1999.013.0600 Negative, Film	WILSON-DURBIN HOUSE Two negatives that include images of the railroad bridge, the Willamette River and the houses along the waterfront (Water Street approximately between Union and Marion Streets). Wilson-Durbin House (434 Water Street) may be in the images.			
P 1999.013.0601 Print, Photographic	PANORAMA OF WILLAMETTE RIVER AND RAILROAD BRIDGE Panoramic photograph that includes both banks of the Willamette River and the railroad bridge. Houses can be seen along the waterfront (Water Street) that may include Gilbert House and the Wilson-Durbin House.			
P 1999.013.0602 Print, Photographic	WILSON-DURBIN HOUSE Photograph of the Wilson-Durbin House (434 Water Street) with metal fencing around it and a No Trespassing sign on a boarded-up window and the nearby tree.			
P 1999.013.0603 Print, Photographic	WILSON-DURBIN HOUSE Photograph taken of the Wilson-Durbin House (434 Water Street) in 1989, before any restoration activities had begun.	1989		

Catalog / Objectid / Objname	Title/Description	Date	Status	Home Location
P 1999.013.0604.001 Print, Photographic	WILSON-DURBIN HOUSE Photograph from drawing of houses on Marion and Water Streets; includes edge of railroad bridge. Undated. Smaller image than one enlarged in photograph 1999.013.0604.002. Wilson-Durbin House was located at 434 Water Street.			
P 1999.013.0604.002 Print, Photographic	WILSON-DURBIN HOUSE Photograph from drawing of houses on Marion and Water Streets; includes edge of railroad bridge. Undated. Larger image than one in photograph 1999.013.0604.001. Includes Wilson-Durbin House (434 Water Street).			
P 1999.013.0605.001 Print and Negative	PORT-MANNING HOUSE Photograph looking up small hill towards right side of Port-Manning House. The house was built in 1884 at the northwest corner of Ferry and Winter Streets in Salem, and was moved in 1975 to Halls Ferry Road.	July 7, 1989		
P 1999.013.0605.002 Print and Negative	PORT-MANNING HOUSE Photograph looking along driveway towards front and right side of Port-Manning House. The house was built in 1884 at the northwest corner of Ferry and Winter Streets in Salem, and was moved in 1975 to Halls Ferry Road.	July 7, 1989		
P 1999.013.0605.003 Print and Negative	PORT-MANNING HOUSE Photograph looking along driveway towards front and right side of Port-Manning House. The house was built in 1884 at the northwest corner of Ferry and Winter Streets in Salem, and was moved in 1975 to Halls Ferry Road.	July 7, 1989		





Catalog / Objectid / Objname	Title/Description	Date	Status	Home Location
P 1999.013.0605.004 Print and Negative	PORT-MANNING HOUSE Photograph looking along driveway towards front of Port-Manning House. The house was built in 1884 at the northwest corner of Ferry and Winter Streets in Salem, and was moved in 1975 to Halls Ferry Road.	July 7, 1989		
P 1999.013.0605.005 Print and Negative	PORT- MANNING HOUSE Photograph of right side of Port-Manning House from a distance in the lawn. The house was built in 1884 at the northwest corner of Ferry and Winter Streets in Salem, and was moved in 1975 to Halls Ferry Road.	July 7, 1989		
P 1999.013.0605.006 Print and Negative	PORT-MANNING HOUSE Photograph covered patio in right side yard of Port-Manning House. The house was built in 1884 at the northwest corner of Ferry and Winter Streets in Salem, and was moved in 1975 to Halls Ferry Road.	July 7, 1989		
P 1999.013.0605.007 Print and Negative	PORT-MANNING HOUSE Photograph of yard and trees beside or behind Port-Manning House. The house was built in 1884 at the northwest corner of Ferry and Winter Streets in Salem, and was moved in 1975 to Halls Ferry Road.	July 7, 1989		
P 1999.013.0605.008 Print and Negative	PORT-MANNING HOUSE Photograph looking along driveway towards front and right side of Port-Manning House. Similar to photograph #1999.013.0606.002. The house was built in 1884 at the northwest corner of Ferry and Winter Streets in Salem, and was moved in 1975 to Halls Ferry Road.	July 7, 1989		


Catalog / Objectid / Objname	Title/Description	Date	Status	Home Location
P 1999.013.0605.009 Print and Negative	PORT-MANNING HOUSE Photograph looking from lower side yard towards right side of Port-Manning House. The house was built in 1884 at the northwest corner of Ferry and Winter Streets in Salem, and was moved in 1975 to Halls Ferry Road.	July 7, 1989		
P 1999.013.0605.010 Print and Negative	PORT-MANNING HOUSE Photograph looking at front of Port-Manning House from left so that extension on back left can also be seen. The house was built in 1884 at the northwest corner of Ferry and Winter Streets in Salem, and was moved in 1975 to Halls Ferry Road.	July 7, 1989		
P 1999.013.0605.011 Print and Negative	PORT-MANNING HOUSE Photograph looking at left side of Port-Manning House. The house was built in 1884 at the northwest corner of Ferry and Winter Streets in Salem, and was moved in 1975 to Halls Ferry Road.	July 7, 1989		
P 1999.013.0606 Print, Photographic	PORT-MANNING HOUSE Black and white photograph of Port Manning House. The house was built in 1884 at the northwest corner of Ferry and Winter Streets in Salem, and was moved in 1975 to Halls Ferry Road. This undated photograph appears to be in the new location before the driveway and landscaping had been completed.			
P 1999.013.0606.005 Print and Negative	PORT-MANNING HOUSE Photograph looking along side yard towards side and part of back of Port-Manning House. The house was built in 1884 at the northwest corner of Ferry and Winter Streets in Salem, and was moved in 1975.	July 7, 1989		

Catalog / Objectid / Objname	Title/Description	Date	Status	Home Location
P 1999.013.0607 Negative, Film	UNIDENTIFIED HOUSE Two nearly identical negatives of unidentified house. In folder labeled Kinersley (Nichols) House but these are NOT that house.			
P 1999.013.0608 Print, Photographic	EDMUND N. EDES Edmund N. Edes, Salem, Oregon, seated in chair, with young man standing beside/behind him.			
P 1999.013.0609.001 Print, Photographic	RUTH "PEG" SMITH Photograph of woman, David Duniway and another man standing by a brick chimney outside a house, and two people seated in chairs in front of them, but only the hand of one and arm of the other can be seen. No indentification of other individuals.			
P 1999.013.0609.002 Print, Photographic	RUTH "PEG" SMITH Photograph of two men seated in a house. No indentification available.			
P 1999.013.0609.003 Print, Photographic	RUTH "PEG" SMITH Photograph of approximately 15 people seated outside a house, and David Duniway standing in front of them. No indentification of other individuals.			

Catalog / Objectid / Objname	Title/Description	Date	Status	Home Location
O M3 1973-013-0001 Frame, Picture	Frame, walnut with gold interior molding, rim carved. (Picture removed from frame and retained by donor is a print on metal.)		OK	Mill Building
				
O M3 1976-001-0001 Coatrack	Coat peg-board. pine wood, alder pegs. unpainted			MCHS Building
				
O M3 1976-001-0002 Mattress	Horsehair filled mattress with blue and white ticking, all edges bound blue and white checkered tape.		OK	Boon House
				
O M3 1976-044-0001 Clock	Seth Thomas Regulator Clock		OK	Mill Building
19 1/4" x 42 3/4"				
2 Faces				
Wooden case				
L M3 1977-001-0003 Book	Book, "Divine Hymns or Spiritual Songs" by Russell Hubbard. Norwick, Connecticut, 1811.	1811	OK	Jason Lee House
				

Catalog / Objectid / Objname	Title/Description	Date	Status	Home Location
L M3 1977-001-0004 Book	EXERCISES WITH RULES OF THE FRENCH SYNTAX Hardbound book of French Language instruction that belonged to Reverend J.W. McCormac (1825-1907);	1810		Mill Building
L M3 1977-001-0005 Book	Book, "A Treatise on Algebra" by Elias Loomis, A.M. Published by Harper & Brothers, New york, 1846.	1846		Parsonage
O M3 1977-001-0008 Book	"A History of Early Missions to India" to which is added "A Memoir of Mrs. Judson." New York, T. Mason and G. Lane 1837	1837	OK	Jason Lee House
O M3 1977-001-0221 Inkwell	Glass, fluted with metal casting and dog as top.		OK	Boon House
O M3 1977-001-0228 Crock	Cream-colored small pottery crock with blue stripe design. Bears the marking 69D1.		OK	Mill Building

Catalog / Objectid / Objname	Title/Description	Date	Status	Home Location
P M3 1981-013-0001 Print, Photographic	 <p>Black and white photograph of Joe Meeks. He is very rustic looking, with his huge shaggy beard that covers the whole bottom section of his face. Dark hair, unruly but he attempted to comb it for this picture. He is dressed in simple attire, a jacket, vest, pants and a belt buckle is visible. He is also wearing what looks like cavalry gloves, and is holding his shotgun with his left hand pointing the muzzle in the air, while his right hand is resting on his right leg. There is nothing in the background except for shadows from the film and a white border around the photograph. On back of photograph " Jo Meek with gauntlets Courtesy Alfred C. Jones."</p>	1830-1880	OK	4th Floor Storage FD2
O M3 1986-004-0001 Print	 <p>engraving of Rev. John Wesley. sideview, head and shoulders, raised left hand. Unframed</p>			MCHS Building
L M3 1986-015 Book	 <p>Smith's Atlas to Accompany the Geography by R. C. Smith, published by Paine & Burgess, NY.</p> <p>18 maps in color: 1844 - one map 1839 - ten maps 1843 - seven maps</p>			Mill Building
P M3 1989-021-0001 Print, Photographic	 <p>Black and white photograph of mill workers outside by railroad tracks. Majority of people are women. They are standing in a large group all together on train platform. The women are all wearing long skirts and blouses, some have aprons on. Most of their hair is parted down the center and pulled back over their ears in a bun at the back of their heads. Some of the men are standing on thre train platform to the right of the women. The other half of the men are on top are a train car that is behind the women. Few of the men are wearing suits but most are wearing work clothes. Most of the men are wearing bowler hats, there are a few coke hats</p>	1890-1915	OK	4th Floor Storage FD2

Catalog / Objectid / Objname	Title/Description	Date	Status	Home Location
	and even one ball cap. In front of the women is a hole in the train platform where train tracks can be seen. To the left of the women is a large wooden building that only the side is seen and a ladder fastened to the side of the building. Behind the men on the train car is a line pole and a few trees with no leaves.			
P M3 1989-021-0002 Print, Photographic		1910-1920	OK	4th Floor Storage FD2
	Black and white photograph of Thomas Kay Woolen Mill from the West end. Entrance of the building is visible as is the "Thomas Kay Woolen Mill C." sign over front entrance. Part of the water tower is visible in the upper right corner of photograph. An empty lot is to the right of the building. Tow line poles are in view. Railroad tracks are in the foreground. Some other buildings in the background on the right.			
O X2014.014.0001 Letters				MCHS Building
	Correspondence related to Salem Picnic Days. Letters to Winnifred Pettyjohn from Oswald West, with a speech written for her by him, and a response to an invitation to attend from Herbert Hoover. The letters were provided to David Dunniway by Winnie Pettyjohn. Included is note to Mr. Duniway from Winnie and a note from Oswald West to Winnie.			

Total Items:1189